

**Exhibit E**

**PETITION FOR ESTABLISHMENT OF  
SPECIAL IMPROVEMENT DISTRICT NO. 2  
OF THE  
RIO GRANDE WATER CONSERVATION DISTRICT  
(Petitions to Establish Subdistrict)**

**PETITION**  
**TO FORM SPECIAL IMPROVEMENT DISTRICT NO. 2**  
**OF THE RIO GRANDE WATER CONSERVATION DISTRICT**

---

We the undersigned by our signatures affixed to this petition do hereby affirm and attest that:

1. (We/I) own an interest in real property that includes a well(s) used for commercial or industrial purposes or that is irrigated in whole or in part by a well(s) assigned to the Rio Grande Alluvium Response Area of the Rio Grande Decision Support System, or (we/I) represent owners of real property that includes a well(s) used for commercial or industrial purposes or that is irrigated in whole or in part by a well(s) assigned to the Rio Grande Alluvium Response Area of the Rio Grande Decision Support System and (we/I) have the proper legal authority to sign this Petition on the owner's behalf.
  2. (We/I) support the formation of Special Improvement District No. 2 and request that the District Court form the Special Improvement District pursuant to the attached Petition and general description of the conceptual plan of water management to govern the Special Improvement District.
  3. By our signature hereon we request that the Rio Grande Water Conservation District petition the District Court to form Special Improvement District No. 2 and include this property within Special Improvement District No. 2.
- 

**Special Improvement District Purpose**

The overall purpose of this Subdistrict is to provide a community-oriented water management alternative to individual augmentation plans or state-imposed regulations limiting the use of wells in Water Division No. 3. That is, to provide a mechanism through which a group of well users in the Rio Grande Alluvium Response Area can work collaboratively to develop and implement a system of self-regulation using economic-based incentives and other management tools that promote responsible ground water use and management and that calculates and mitigates the injury to senior surface water rights that result from ground water use from Subdistrict wells. The operation of the Plan will comply with the requirements of SB 04-222, codified at section 37-92-501(4), C.R.S. The Subdistrict will be financed by reasonable service and user fees, and special assessments on property within the Subdistrict, which will be benefited by the replacement of injurious depletions to senior water rights, as allowed by statute. We understand that these service and user fees and special assessments on taxable property within the Subdistrict will be required in order to generate sufficient funds to carry out the purposes of the Subdistrict. These methods of financing are authorized by the signatures on this petition without further election, pending approval of the Subdistrict Board of Managers.

As a condition of participation, the Subdistrict will require acceptance of these and other non-monetary limitations, including limitations on the diversion and use of groundwater, which may be imposed if the Board of Managers determines such limitations necessary to achieve one or more of the Plan objectives. By signing this petition the undersigned agree to accept these limitations if imposed.

In the event the Subdistrict is unable to achieve one or more of its objectives or comply with other court-imposed or state-imposed requirements, all Landowners may have limitations imposed on the use of their Subdistrict Wells for the diversion of ground water, including complete curtailment of ground water withdrawals, through administrative rules and regulations by the State of Colorado.

Participation in the Subdistrict is strictly voluntary. Once land is petitioned into the Subdistrict and the Subdistrict is duly formed by court order, the land will remain in the Subdistrict for as long as the Subdistrict is in existence, even in the event the land is sold or transferred after Subdistrict formation. The Subdistrict will remain in existence, unless dissolved by appropriate legal action, for so long as the Rio Grande Water Conservation District remains in existence. The conditions described above will run with the ownership of use of the well(s) included on this Petition.

The legal description of the property that is the subject of this petition is described below. Wells within the proposed Subdistrict that are located on or have legal authority to apply groundwater to this property are listed in Table A.

Farm Plan # 200880

Petition No 1519300315

By (our/my) signature hereon, we attest to (our/my) ownership of the wells and described land (or to our/my legal authority to represent an entity that has ownership of the described land), we indicate our understanding of the foregoing intentions and purposes of the Subdistrict, and respectfully request that the same be formed pursuant to applicable statutes by the District Court. The Subdistrict's water management plan will be monitored and updated to respond to changes in climatic or hydrologic conditions or new information from *bona fide* studies or models.

Name(s): \_\_\_\_\_ Date \_\_\_\_\_

BURTON FARMS LLLP Signature [Signature] 3-31-2015

C/O BURTON ROBERT W JR Signature [Signature] 7-9-2015

Signature \_\_\_\_\_

Address 18918 COUNTY ROAD 15; DEL NORTE, CO 81132

Parcel 1519300315: SE4SW4 SEC 19-40-6 N2NW4 SEC 30-40-6 LESS 3 AC M/L BK 107 PG 338 S2SE4 SEC 19-40-6 LESS FR SE4SE4 BK 364 PG 709 LESS 3 AC BK 387 PG 441 N2 NE4 SEC 30-40-6 LESS 11.475 AC BK 404 PG 735 LOTS 2-3 SEC 19-40-6 NE4 SW4 SEC 19-40-6 SE4 NE4 SEC 24 as referenced on Book 566, Page 7408 and/or Reception # 420066 (RIO GRANDE Alf County) 406.23 total acres

Table A

WDID	Structure Name	Permit	List Any Additional Well Owners
2008693	W0246 WELL NO 01	2287-F	

As the circulator of this petition, I attest that each of the signatories hereon was provided with a copy of the Subdistrict conceptual Plan of Water Management and a copy of the Subdistrict Petition for Establishment describing in greater detail the background and basis for the formation of the Subdistrict and that the signatories on this petition were subscribed before me voluntarily and with knowledge of the purposes for the formation of the Subdistrict.

[Signature] [Signature] 3-31-2015

Printed Name of Circulator \_\_\_\_\_ Signature \_\_\_\_\_ Date \_\_\_\_\_

\*The legally authorized representatives must execute petitions on behalf of Corporations, Limited Partnerships, LLC's, LLP's, etc. A person signing the petition on behalf of any Corporation, Limited Partnership, LLC, LLP, etc. must present an affidavit attesting to the approval of the petition by the entity's Board of Directors, President, CEO, or other authorized officer(s).

\*\*This petition must be executed by all record owners of the described property. Petitions will be compared against the records on file with Alamosa and Rio Grande Counties and will be deemed valid only if the signatories exactly match the owners of record, as reflected by the county records. If less than all of the record owners sign this petition, or if someone other than the record owner signs this petition, except as set forth above, the petition will be deemed invalid.

**PETITION**  
**TO FORM SPECIAL IMPROVEMENT DISTRICT NO. 2**  
**OF THE RIO GRANDE WATER CONSERVATION DISTRICT**

---

We the undersigned by our signatures affixed to this petition do hereby affirm and attest that:

1. (We/I) own an interest in real property that includes a well(s) used for commercial or industrial purposes or that is irrigated in whole or in part by a well(s) assigned to the Rio Grande Alluvium Response Area of the Rio Grande Decision Support System, or (we/I) represent owners of real property that includes a well(s) used for commercial or industrial purposes or that is irrigated in whole or in part by a well(s) assigned to the Rio Grande Alluvium Response Area of the Rio Grande Decision Support System and (we/I) have the proper legal authority to sign this Petition on the owner's behalf.
  2. (We/I) support the formation of Special Improvement District No. 2 and request that the District Court form the Special Improvement District pursuant to the attached Petition and general description of the conceptual plan of water management to govern the Special Improvement District.
  3. By our signature hereon we request that the Rio Grande Water Conservation District petition the District Court to form Special Improvement District No. 2 and include this property within Special Improvement District No. 2.
- 

**Special Improvement District Purpose**

The overall purpose of this Subdistrict is to provide a community-oriented water management alternative to individual augmentation plans or state-imposed regulations limiting the use of wells in Water Division No. 3. That is, to provide a mechanism through which a group of well users in the Rio Grande Alluvium Response Area can work collaboratively to develop and implement a system of self-regulation using economic-based incentives and other management tools that promote responsible ground water use and management and that calculates and mitigates the injury to senior surface water rights that result from ground water use from Subdistrict wells. The operation of the Plan will comply with the requirements of SB 04-222, codified at section 37-92-501(4), C.R.S. The Subdistrict will be financed by reasonable service and user fees, and special assessments on property within the Subdistrict, which will be benefited by the replacement of injurious depletions to senior water rights, as allowed by statute. We understand that these service and user fees and special assessments on taxable property within the Subdistrict will be required in order to generate sufficient funds to carry out the purposes of the Subdistrict. These methods of financing are authorized by the signatures on this petition without further election, pending approval of the Subdistrict Board of Managers.

As a condition of participation, the Subdistrict will require acceptance of these and other non-monetary limitations, including limitations on the diversion and use of groundwater, which may be imposed if the Board of Managers determines such limitations necessary to achieve one or more of the Plan objectives. By signing this petition the undersigned agree to accept these limitations if imposed.

In the event the Subdistrict is unable to achieve one or more of its objectives or comply with other court-imposed or state-imposed requirements, all Landowners may have limitations imposed on the use of their Subdistrict Wells for the diversion of ground water, including complete curtailment of ground water withdrawals, through administrative rules and regulations by the State of Colorado.

Participation in the Subdistrict is strictly voluntary. Once land is petitioned into the Subdistrict and the Subdistrict is duly formed by court order, the land will remain in the Subdistrict for as long as the Subdistrict is in existence, even in the event the land is sold or transferred after Subdistrict formation. The Subdistrict will remain in existence, unless dissolved by appropriate legal action, for so long as the Rio Grande Water Conservation District remains in existence. The conditions described above will run with the ownership of use of the well(s) included on this Petition.

The legal description of the property that is the subject of this petition is described below. Wells within the proposed Subdistrict that are located on or have legal authority to apply groundwater to this property are listed in Table A.

By (our/my) signature hereon, we attest to (our/my) ownership of the wells and described land (or to our/my legal authority to represent an entity that has ownership of the described land), we indicate our understanding of the foregoing intentions and purposes of the Subdistrict, and respectfully request that the same be formed pursuant to applicable statutes by the District Court. The Subdistrict's water management plan will be monitored and updated to respond to changes in climatic or hydrologic conditions or new information from *bona fide* studies or models.

Name(s): \_\_\_\_\_ Date \_\_\_\_\_  
P.D.R DEL NORTE LP Signature \_\_\_\_\_  
 Signature \_\_\_\_\_  
 Signature \_\_\_\_\_

Address PO BOX 835008; RICHARDSON, TX 75083-5008

Parcel 1520400509: NE4NW4 S2NW4 SEC 28-40-6 CONT 120.00 AC M/L SE4SE4 SEC 20-40-6 SW4SW4 SEC 21-40-6 NW4NW4 SEC 28-40-6 NE4NE4 SEC 29-40-6 LESS 1.60 AC M/L BK 535 PG 2323 CONT 158.40 AC M/L FORMERLY 1520400495/1528200233 as referenced on Book \_\_\_\_\_, Page \_\_\_\_\_ and/or Reception # \_\_\_\_\_ . (RIO GRANDE County) 278.4 total acres

**Table A**

WDID	Structure Name	Permit	List Any Additional Well Owners
2009124	W0461 WELL NO 06	5990-R	_____
2013926	PERMIT 34660 F	34660-F	_____

As the circulator of this petition, I attest that each of the signatories hereon was provided with a copy of the Subdistrict conceptual Plan of Water Management and a copy of the Subdistrict Petition for Establishment describing in greater detail the background and basis for the formation of the Subdistrict and that the signatories on this petition were subscribed before me voluntarily and with knowledge of the purposes for the formation of the Subdistrict.

\_\_\_\_\_  
 Printed Name of Circulator Signature Date

\*The legally authorized representatives must execute petitions on behalf of Corporations, Limited Partnerships, LLC's, LLP's, etc. A person signing the petition on behalf of any Corporation, Limited Partnership, LLC, LLP, etc. must present an affidavit attesting to the approval of the petition by the entity's Board of Directors, President, CEO, or other authorized officer(s).

\*\*This petition must be executed by all record owners of the described property. Petitions will be compared against the records on file with Alamosa and Rio Grande Counties and will be deemed valid only if the signatories exactly match the owners of record, as reflected by the county records. If less than all of the record owners sign this petition, or if someone other than the record owner signs this petition, except as set forth above, the petition will be deemed invalid.

Farm Plan # 200750

Petition No 1520400509

By (our/my) signature hereon, we attest to (our/my) ownership of the wells and described land (or to our/my legal authority to represent an entity that has ownership of the described land), we indicate our understanding of the foregoing intentions and purposes of the Subdistrict, and respectfully request that the same be formed pursuant to applicable statutes by the District Court. The Subdistrict's water management plan will be monitored and updated to respond to changes in climatic or hydrologic conditions or new information from *bona fide* studies or models.

Name(s): \_\_\_\_\_

P.D.R DEL NORTE LP

Signature \_\_\_\_\_

*Karen English*

Date

3/25/15

Signature \_\_\_\_\_

Signature \_\_\_\_\_

Address PO BOX 835008; RICHARDSON, TX 75083-5008

Parcel 1520400509: NE4NW4 S2NW4 SEC 28-40-6 CONT 120.00 AC M/L SE4SE4 SEC 20-40-6 SW4SW4 SEC 21-40-6 NW4NW4 SEC 28-40-6 NE4NE4 SEC 29-40-6 LESS 1.60 AC M/L BK 535 PG 2323 CONT 158.40 AC M/L FORMERLY 1520400495/1528200233 as referenced on Book 534, Page <sup>26</sup>26<sup>24</sup>25 and/or Reception # 398791. (RIO GRANDE County) 278.4 total acres *HP*

Table A

WDID	Structure Name	Permit	List Any Additional Well Owners
2009124	W0461 WELL NO 06	5990-R	
2013926	PERMIT 34660 F	34660-F	

As the circulator of this petition, I attest that each of the signatories hereon was provided with a copy of the Subdistrict conceptual Plan of Water Management and a copy of the Subdistrict Petition for Establishment describing in greater detail the background and basis for the formation of the Subdistrict and that the signatories on this petition were subscribed before me voluntarily and with knowledge of the purposes for the formation of the Subdistrict.

Printed Name of Circulator \_\_\_\_\_

Signature \_\_\_\_\_

Date \_\_\_\_\_

\*The legally authorized representatives must execute petitions on behalf of Corporations, Limited Partnerships, LLC's, LLP's, etc. A person signing the petition on behalf of any Corporation, Limited Partnership, LLC, LLP, etc. must present an affidavit attesting to the approval of the petition by the entity's Board of Directors, President, CEO, or other authorized officer(s).

\*\*This petition must be executed by all record owners of the described property. Petitions will be compared against the records on file with Alamosa and Rio Grande Counties and will be deemed valid only if the signatories exactly match the owners of record, as reflected by the county records. If less than all of the record owners sign this petition, or if someone other than the record owner signs this petition, except as set forth above, the petition will be deemed invalid.

**PETITION**  
**TO FORM SPECIAL IMPROVEMENT DISTRICT NO. 2**  
**OF THE RIO GRANDE WATER CONSERVATION DISTRICT**

---

We the undersigned by our signatures affixed to this petition do hereby affirm and attest that:

1. (We/I) own an interest in real property that includes a well(s) used for commercial or industrial purposes or that is irrigated in whole or in part by a well(s) assigned to the Rio Grande Alluvium Response Area of the Rio Grande Decision Support System, or (we/I) represent owners of real property that includes a well(s) used for commercial or industrial purposes or that is irrigated in whole or in part by a well(s) assigned to the Rio Grande Alluvium Response Area of the Rio Grande Decision Support System and (we/I) have the proper legal authority to sign this Petition on the owner's behalf.
  2. (We/I) support the formation of Special Improvement District No. 2 and request that the District Court form the Special Improvement District pursuant to the attached Petition and general description of the conceptual plan of water management to govern the Special Improvement District.
  3. By our signature hereon we request that the Rio Grande Water Conservation District petition the District Court to form Special Improvement District No. 2 and include this property within Special Improvement District No. 2.
- 

**Special Improvement District Purpose**

The overall purpose of this Subdistrict is to provide a community-oriented water management alternative to individual augmentation plans or state-imposed regulations limiting the use of wells in Water Division No. 3. That is, to provide a mechanism through which a group of well users in the Rio Grande Alluvium Response Area can work collaboratively to develop and implement a system of self-regulation using economic-based incentives and other management tools that promote responsible ground water use and management and that calculates and mitigates the injury to senior surface water rights that result from ground water use from Subdistrict wells. The operation of the Plan will comply with the requirements of SB 04-222, codified at section 37-92-501(4), C.R.S. The Subdistrict will be financed by reasonable service and user fees, and special assessments on property within the Subdistrict, which will be benefited by the replacement of injurious depletions to senior water rights, as allowed by statute. We understand that these service and user fees and special assessments on taxable property within the Subdistrict will be required in order to generate sufficient funds to carry out the purposes of the Subdistrict. These methods of financing are authorized by the signatures on this petition without further election, pending approval of the Subdistrict Board of Managers.

As a condition of participation, the Subdistrict will require acceptance of these and other non-monetary limitations, including limitations on the diversion and use of groundwater, which may be imposed if the Board of Managers determines such limitations necessary to achieve one or more of the Plan objectives. By signing this petition the undersigned agree to accept these limitations if imposed.

In the event the Subdistrict is unable to achieve one or more of its objectives or comply with other court-imposed or state-imposed requirements, all Landowners may have limitations imposed on the use of their Subdistrict Wells for the diversion of ground water, including complete curtailment of ground water withdrawals, through administrative rules and regulations by the State of Colorado.

Participation in the Subdistrict is strictly voluntary. Once land is petitioned into the Subdistrict and the Subdistrict is duly formed by court order, the land will remain in the Subdistrict for as long as the Subdistrict is in existence, even in the event the land is sold or transferred after Subdistrict formation. The Subdistrict will remain in existence, unless dissolved by appropriate legal action, for so long as the Rio Grande Water Conservation District remains in existence. The conditions described above will run with the ownership of use of the well(s) included on this Petition.

The legal description of the property that is the subject of this petition is described below. Wells within the proposed Subdistrict that are located on or have legal authority to apply groundwater to this property are listed in Table A.

Farm Plan # 200750

Petition No 1520400509

By (our/my) signature hereon, we attest to (our/my) ownership of the wells and described land (or to our/my legal authority to represent an entity that has ownership of the described land), we indicate our understanding of the foregoing intentions and purposes of the Subdistrict, and respectfully request that the same be formed pursuant to applicable statutes by the District Court. The Subdistrict's water management plan will be monitored and updated to respond to changes in climatic or hydrologic conditions or new information from *bona fide* studies or models.

Name(s): \_\_\_\_\_ Date \_\_\_\_\_  
P.D.R DEL NORTE LP Signature Mary Slattery-Duntarilla 3/25/2015  
 Signature \_\_\_\_\_  
 Signature \_\_\_\_\_

Address PO BOX 835008; RICHARDSON, TX 75083-5008

Parcel 1520400509: NE4NW4 S2NW4 SEC 28-40-6 CONT 120.00 AC M/L SE4SE4 SEC 20-40-6 SW4SW4 SEC 21-40-6 NW4NW4 SEC 28-40-6 NE4NE4 SEC 29-40-6 LESS 1.60 AC M/L BK 535 PG 2323 CONT 158.40 AC M/L FORMERLY 1520400495/1528200233 as referenced on Book 534, Page 2425 and/or Reception # 308791. (RIO GRANDE County) 278.4 total acres AP

Table A

WDID	Structure Name	Permit	List Any Additional Well Owners
2009124	W0461 WELL NO 06	5990-R	_____
2013926	PERMIT 34660 F	34660-F	_____

As the circulator of this petition, I attest that each of the signatories hereon was provided with a copy of the Subdistrict conceptual Plan of Water Management and a copy of the Subdistrict Petition for Establishment describing in greater detail the background and basis for the formation of the Subdistrict and that the signatories on this petition were subscribed before me voluntarily and with knowledge of the purposes for the formation of the Subdistrict.

Printed Name of Circulator \_\_\_\_\_ Signature \_\_\_\_\_ Date \_\_\_\_\_

\*The legally authorized representatives must execute petitions on behalf of Corporations, Limited Partnerships, LLC's, LLP's, etc. A person signing the petition on behalf of any Corporation, Limited Partnership, LLC, LLP, etc. must present an affidavit attesting to the approval of the petition by the entity's Board of Directors, President, CEO, or other authorized officer(s).

\*\*This petition must be executed by all record owners of the described property. Petitions will be compared against the records on file with Alamosa and Rio Grande Counties and will be deemed valid only if the signatories exactly match the owners of record, as reflected by the county records. If less than all of the record owners sign this petition, or if someone other than the record owner signs this petition, except as set forth above, the petition will be deemed invalid.



Farm Plan # 200750

Petition No 1520400509

By (our/my) signature hereon, we attest to (our/my) ownership of the wells and described land (or to our/my legal authority to represent an entity that has ownership of the described land), we indicate our understanding of the foregoing intentions and purposes of the Subdistrict, and respectfully request that the same be formed pursuant to applicable statutes by the District Court. The Subdistrict's water management plan will be monitored and updated to respond to changes in climatic or hydrologic conditions or new information from *bona fide* studies or models.

Name(s): \_\_\_\_\_

P.D.R DEL NORTE LP

Signature \_\_\_\_\_

Signature \_\_\_\_\_

Signature \_\_\_\_\_

Date

3/25/2015

Address PO BOX 835008; RICHARDSON, TX 75083-5008

Parcel 1520400509; NE4NW4 S2NW4 SEC 28-40-6 CONT 120.00 AC M/L SE4SE4 SEC 20-40-6 SW4SW4 SEC 21-40-6 NW4NW4 SEC 28-40-6 NE4NE4 SEC 29-40-6 LESS 1.60 AC M/L BK 535 PG 2323 CONT 158.40 AC M/L FORMERLY 1520400495/1528200233 as referenced on Book 534 . Page <sup>2624</sup>~~2625~~ and/or Reception # 398791 . (RIO GRANDE County) 278.4 total acres 11P

Table A

WDID	Structure Name	Permit	List Any Additional Well Owners
2009124	W0461 WELL NO 06	5990-R	
2013926	PERMIT 34660 F	34660-F	

As the circulator of this petition, I attest that each of the signatories hereon was provided with a copy of the Subdistrict conceptual Plan of Water Management and a copy of the Subdistrict Petition for Establishment describing in greater detail the background and basis for the formation of the Subdistrict and that the signatories on this petition were subscribed before me voluntarily and with knowledge of the purposes for the formation of the Subdistrict.

Printed Name of Circulator \_\_\_\_\_

Signature \_\_\_\_\_

Date \_\_\_\_\_

\*The legally authorized representatives must execute petitions on behalf of Corporations, Limited Partnerships, LLC's, LLP's, etc. A person signing the petition on behalf of any Corporation, Limited Partnership, LLC, LLP, etc. must present an affidavit attesting to the approval of the petition by the entity's Board of Directors, President, CEO, or other authorized officer(s).

\*\*This petition must be executed by all record owners of the described property. Petitions will be compared against the records on file with Alamosa and Rio Grande Counties and will be deemed valid only if the signatories exactly match the owners of record, as reflected by the county records. If less than all of the record owners sign this petition, or if someone other than the record owner signs this petition, except as set forth above, the petition will be deemed invalid.

Farm Plan # 200750

Petition No 1520400509

By (our/my) signature hereon, we attest to (our/my) ownership of the wells and described land (or to our/my legal authority to represent an entity that has ownership of the described land), we indicate our understanding of the foregoing intentions and purposes of the Subdistrict, and respectfully request that the same be formed pursuant to applicable statutes by the District Court. The Subdistrict's water management plan will be monitored and updated to respond to changes in climatic or hydrologic conditions or new information from *bona fide* studies or models.

Name(s): \_\_\_\_\_ Date \_\_\_\_\_  
P.D.R DEL NORTE LP Signature Matalia Brimovsky 3-25-15  
 Signature \_\_\_\_\_  
 Signature \_\_\_\_\_

Address PO BOX 835008: RICHARDSON, TX 75083-5008

Parcel 1520400509: NE4NW4 S2NW4 SEC 28-40-6 CONT 120.00 AC M/L SE4SE4 SEC 20-40-6 SW4SW4 SEC 21-40-6 NW4NW4 SEC 28-40-6 NE4NE4 SEC 29-40-6 LESS 1.60 AC M/L BK 535 PG 2323 CONT 158.40 AC M/L FORMERLY 1520400495/1528200233 as referenced on Book 524 . Page <sup>315-24</sup> 316-25 and/or Reception # 398791 . (RIO GRANDE County) 278.4 total acres AP

Table A

WDID	Structure Name	Permit	List Any Additional Well Owners
2009124	W0461 WELL NO 06	5990-R	
2013926	PERMIT 34660 F	34660-F	

As the circulator of this petition, I attest that each of the signatories hereon was provided with a copy of the Subdistrict conceptual Plan of Water Management and a copy of the Subdistrict Petition for Establishment describing in greater detail the background and basis for the formation of the Subdistrict and that the signatories on this petition were subscribed before me voluntarily and with knowledge of the purposes for the formation of the Subdistrict.

Printed Name of Circulator \_\_\_\_\_ Signature \_\_\_\_\_ Date \_\_\_\_\_

\*The legally authorized representatives must execute petitions on behalf of Corporations, Limited Partnerships, LLC's, LLP's, etc. A person signing the petition on behalf of any Corporation, Limited Partnership, LLC, LLP, etc. must present an affidavit attesting to the approval of the petition by the entity's Board of Directors, President, CEO, or other authorized officer(s).

\*\*This petition must be executed by all record owners of the described property. Petitions will be compared against the records on file with Alamosa and Rio Grande Counties and will be deemed valid only if the signatories exactly match the owners of record, as reflected by the county records. If less than all of the record owners sign this petition, or if someone other than the record owner signs this petition, except as set forth above, the petition will be deemed invalid.

**PETITION**  
**TO FORM SPECIAL IMPROVEMENT DISTRICT NO. 2**  
**OF THE RIO GRANDE WATER CONSERVATION DISTRICT**

---

We the undersigned by our signatures affixed to this petition do hereby affirm and attest that:

1. (We/I) own an interest in real property that includes a well(s) used for commercial or industrial purposes or that is irrigated in whole or in part by a well(s) assigned to the Rio Grande Alluvium Response Area of the Rio Grande Decision Support System, or (we/I) represent owners of real property that includes a well(s) used for commercial or industrial purposes or that is irrigated in whole or in part by a well(s) assigned to the Rio Grande Alluvium Response Area of the Rio Grande Decision Support System and (we/I) have the proper legal authority to sign this Petition on the owner's behalf.
  2. (We/I) support the formation of Special Improvement District No. 2 and request that the District Court form the Special Improvement District pursuant to the attached Petition and general description of the conceptual plan of water management to govern the Special Improvement District.
  3. By our signature hereon we request that the Rio Grande Water Conservation District petition the District Court to form Special Improvement District No. 2 and include this property within Special Improvement District No. 2.
- 

**Special Improvement District Purpose**

The overall purpose of this Subdistrict is to provide a community-oriented water management alternative to individual augmentation plans or state-imposed regulations limiting the use of wells in Water Division No. 3. That is, to provide a mechanism through which a group of well users in the Rio Grande Alluvium Response Area can work collaboratively to develop and implement a system of self-regulation using economic-based incentives and other management tools that promote responsible ground water use and management and that calculates and mitigates the injury to senior surface water rights that result from ground water use from Subdistrict wells. The operation of the Plan will comply with the requirements of SB 04-222, codified at section 37-92-501(4), C.R.S. The Subdistrict will be financed by reasonable service and user fees, and special assessments on property within the Subdistrict, which will be benefited by the replacement of injurious depletions to senior water rights, as allowed by statute. We understand that these service and user fees and special assessments on taxable property within the Subdistrict will be required in order to generate sufficient funds to carry out the purposes of the Subdistrict. These methods of financing are authorized by the signatures on this petition without further election, pending approval of the Subdistrict Board of Managers.

As a condition of participation, the Subdistrict will require acceptance of these and other non-monetary limitations, including limitations on the diversion and use of groundwater, which may be imposed if the Board of Managers determines such limitations necessary to achieve one or more of the Plan objectives. By signing this petition the undersigned agree to accept these limitations if imposed.

In the event the Subdistrict is unable to achieve one or more of its objectives or comply with other court-imposed or state-imposed requirements, all Landowners may have limitations imposed on the use of their Subdistrict Wells for the diversion of ground water, including complete curtailment of ground water withdrawals, through administrative rules and regulations by the State of Colorado.

Participation in the Subdistrict is strictly voluntary. Once land is petitioned into the Subdistrict and the Subdistrict is duly formed by court order, the land will remain in the Subdistrict for as long as the Subdistrict is in existence, even in the event the land is sold or transferred after Subdistrict formation. The Subdistrict will remain in existence, unless dissolved by appropriate legal action, for so long as the Rio Grande Water Conservation District remains in existence. The conditions described above will run with the ownership of use of the well(s) included on this Petition.

The legal description of the property that is the subject of this petition is described below. Wells within the proposed Subdistrict that are located on or have legal authority to apply groundwater to this property are listed in Table A.

Farm Plan # 200750

Petition No 1520400509

By (our/my) signature hereon, we attest to (our/my) ownership of the wells and described land (or to our/my legal authority to represent an entity that has ownership of the described land), we indicate our understanding of the foregoing intentions and purposes of the Subdistrict, and respectfully request that the same be formed pursuant to applicable statutes by the District Court. The Subdistrict's water management plan will be monitored and updated to respond to changes in climatic or hydrologic conditions or new information from *bona fide* studies or models.

Name(s): \_\_\_\_\_

P.D.R DEL NORTE LP

Signature \_\_\_\_\_

*Natalie R. Slattery*

Date \_\_\_\_\_

3/25/15

Signature \_\_\_\_\_

Signature \_\_\_\_\_

Address PO BOX 835008; RICHARDSON, TX 75083-5008

Parcel 1520400509: NE4NW4 S2NW4 SEC 28-40-6 CONT 120.00 AC M/L SE4SE4 SEC 20-40-6 SW4SW4 SEC 21-40-6 NW4NW4 SEC 28-40-6 NE4NE4 SEC 29-40-6 LESS 1.60 AC M/L BK 535 PG 2323 CONT 158.40 AC M/L FORMERLY 1520400495/1528200233 as referenced on Book 534 Page 2625 and/or Reception # 398791 (RIO GRANDE County) 278.4 total acres *ATP*

**Table A**

WDID	Structure Name	Permit	List Any Additional Well Owners
2009124	W0461 WELL NO 06	5990-R	
2013926	PERMIT 34660 F	34660-F	

As the circulator of this petition, I attest that each of the signatories hereon was provided with a copy of the Subdistrict conceptual Plan of Water Management and a copy of the Subdistrict Petition for Establishment describing in greater detail the background and basis for the formation of the Subdistrict and that the signatories on this petition were subscribed before me voluntarily and with knowledge of the purposes for the formation of the Subdistrict.

Printed Name of Circulator \_\_\_\_\_

Signature \_\_\_\_\_

Date \_\_\_\_\_

\*The legally authorized representatives must execute petitions on behalf of Corporations, Limited Partnerships, LLC's, LLP's, etc. A person signing the petition on behalf of any Corporation, Limited Partnership, LLC, LLP, etc. must present an affidavit attesting to the approval of the petition by the entity's Board of Directors, President, CEO, or other authorized officer(s).

\*\*This petition must be executed by all record owners of the described property. Petitions will be compared against the records on file with Alamosa and Rio Grande Counties and will be deemed valid only if the signatories exactly match the owners of record, as reflected by the county records. If less than all of the record owners sign this petition, or if someone other than the record owner signs this petition, except as set forth above, the petition will be deemed invalid.

Farm Plan # 200750

Petition No 1520400509

By (our/my) signature hereon, we attest to (our/my) ownership of the wells and described land (or to our/my legal authority to represent an entity that has ownership of the described land), we indicate our understanding of the foregoing intentions and purposes of the Subdistrict, and respectfully request that the same be formed pursuant to applicable statutes by the District Court. The Subdistrict's water management plan will be monitored and updated to respond to changes in climatic or hydrologic conditions or new information from *bona fide* studies or models.

Name(s):

P.D.R. DEL NORTE LP

Signature

*Ruth Ann Gattery* 3/27/15

Date

Signature

Signature

Address PO BOX 835008, RICHARDSON, TX 75083-5008

Parcel: 1520400509; NE4NW4 S2NW4 SEC 28-40-6 CONT 120.00 AC M/L SE4SE4 SEC 20-40-6 SW4SW4 SEC 21-40-6 NW4NW4 SEC 28-40-6 NE4NE4 SEC 29-40-6 LESS 1.60 AC M/L BK 535 PG 2323 CONT 158.40 AC M/L FORMERLY 1520400495/1528200233 as referenced on Book 534 Page 310-311 and/or Reception # 398791 (RIO GRANDE County) 278.4 total acres HP

**Table A**

WDID	Structure Name	Permit	List Any Additional Well Owners
2009124	W0461 WELL NO 06	5990-R	
2013926	PERMIT 34660-F	34660-F	

As the circulator of this petition, I attest that each of the signatories hereon was provided with a copy of the Subdistrict conceptual Plan of Water Management and a copy of the Subdistrict Petition for Establishment describing in greater detail the background and basis for the formation of the Subdistrict and that the signatories on this petition were subscribed before me voluntarily and with knowledge of the purposes for the formation of the Subdistrict.

Printed Name of Circulator

Signature

Date

\*The legally authorized representatives must execute petitions on behalf of Corporations, Limited Partnerships, LLC's, LLP's, etc. A person signing the petition on behalf of any Corporation, Limited Partnership, LLC, LLP, etc. must present an affidavit attesting to the approval of the petition by the entity's Board of Directors, President, CEO, or other authorized officer(s).

\*\*This petition must be executed by all record owners of the described property. Petitions will be compared against the records on file with Alamosa and Rio Grande Counties and will be deemed valid only if the signatories exactly match the owners of record, as reflected by the county records. If less than all of the record owners sign this petition, or if someone other than the record owner signs this petition, except as set forth above, the petition will be deemed invalid.

End of Page 2

printed 2/25/2015

Farm Plan # 200750

Petition No 1520400509

By (our/my) signature hereon, we attest to (our/my) ownership of the wells and described land (or to our/my legal authority to represent an entity that has ownership of the described land), we indicate our understanding of the foregoing intentions and purposes of the Subdistrict, and respectfully request that the same be formed pursuant to applicable statutes by the District Court. The Subdistrict's water management plan will be monitored and updated to respond to changes in climatic or hydrologic conditions or new information from *bona fide* studies or models.

Name(s): \_\_\_\_\_

P.D.R DEL NORTE LP

Signature \_\_\_\_\_

*Martha Hollis*

Date

3/30/15

Signature \_\_\_\_\_

Signature \_\_\_\_\_

Address PO BOX 835008: RICHARDSON, TX 75083-5008

Parcel 1520400509: NE4NW4 S2NW4 SEC 28-40-6 CONT 120.00 AC M/L SE4SE4 SEC 20-40-6 SW4SW4 SEC 21-40-6 NW4NW4 SEC 28-40-6 NE4NE4 SEC 29-40-6 LESS 1.60 AC M/L BK 535 PG 2323 CONT 158.40 AC M/L FORMERLY 1520400495/1528200233 as referenced on Book 534 Page 2624 and/or Reception # 398791. (RIO GRANDE County) 278.4 total acres AP

Table A

WDID	Structure Name	Permit	List Any Additional Well Owners
2009124	W0461 WELL NO 06	5990-R	_____
2013926	PERMIT 34660 F	34660-F	_____

As the circulator of this petition, I attest that each of the signatories hereon was provided with a copy of the Subdistrict conceptual Plan of Water Management and a copy of the Subdistrict Petition for Establishment describing in greater detail the background and basis for the formation of the Subdistrict and that the signatories on this petition were subscribed before me voluntarily and with knowledge of the purposes for the formation of the Subdistrict.

Printed Name of Circulator \_\_\_\_\_

Signature \_\_\_\_\_

Date \_\_\_\_\_

\*The legally authorized representatives must execute petitions on behalf of Corporations, Limited Partnerships, LLC's, LLP's, etc. A person signing the petition on behalf of any Corporation, Limited Partnership, LLC, LLP, etc. must present an affidavit attesting to the approval of the petition by the entity's Board of Directors, President, CEO, or other authorized officer(s).

\*\*This petition must be executed by all record owners of the described property. Petitions will be compared against the records on file with Alamosa and Rio Grande Counties and will be deemed valid only if the signatories exactly match the owners of record, as reflected by the county records. If less than all of the record owners sign this petition, or if someone other than the record owner signs this petition, except as set forth above, the petition will be deemed invalid.

**PETITION**  
**TO FORM SPECIAL IMPROVEMENT DISTRICT NO. 2**  
**OF THE RIO GRANDE WATER CONSERVATION DISTRICT**

---

We the undersigned by our signatures affixed to this petition do hereby affirm and attest that:

1. (We/I) own an interest in real property that includes a well(s) used for commercial or industrial purposes or that is irrigated in whole or in part by a well(s) assigned to the Rio Grande Alluvium Response Area of the Rio Grande Decision Support System, or (we/I) represent owners of real property that includes a well(s) used for commercial or industrial purposes or that is irrigated in whole or in part by a well(s) assigned to the Rio Grande Alluvium Response Area of the Rio Grande Decision Support System and (we/I) have the proper legal authority to sign this Petition on the owner's behalf.
  2. (We/I) support the formation of Special Improvement District No. 2 and request that the District Court form the Special Improvement District pursuant to the attached Petition and general description of the conceptual plan of water management to govern the Special Improvement District.
  3. By our signature hereon we request that the Rio Grande Water Conservation District petition the District Court to form Special Improvement District No. 2 and include this property within Special Improvement District No. 2.
- 

**Special Improvement District Purpose**

The overall purpose of this Subdistrict is to provide a community-oriented water management alternative to individual augmentation plans or state-imposed regulations limiting the use of wells in Water Division No. 3. That is, to provide a mechanism through which a group of well users in the Rio Grande Alluvium Response Area can work collaboratively to develop and implement a system of self-regulation using economic-based incentives and other management tools that promote responsible ground water use and management and that calculates and mitigates the injury to senior surface water rights that result from ground water use from Subdistrict wells. The operation of the Plan will comply with the requirements of SB 04-222, codified at section 37-92-501(4), C.R.S. The Subdistrict will be financed by reasonable service and user fees, and special assessments on property within the Subdistrict, which will be benefited by the replacement of injurious depletions to senior water rights, as allowed by statute. We understand that these service and user fees and special assessments on taxable property within the Subdistrict will be required in order to generate sufficient funds to carry out the purposes of the Subdistrict. These methods of financing are authorized by the signatures on this petition without further election, pending approval of the Subdistrict Board of Managers.

As a condition of participation, the Subdistrict will require acceptance of these and other non-monetary limitations, including limitations on the diversion and use of groundwater, which may be imposed if the Board of Managers determines such limitations necessary to achieve one or more of the Plan objectives. By signing this petition the undersigned agree to accept these limitations if imposed.

In the event the Subdistrict is unable to achieve one or more of its objectives or comply with other court-imposed or state-imposed requirements, all Landowners may have limitations imposed on the use of their Subdistrict Wells for the diversion of ground water, including complete curtailment of ground water withdrawals, through administrative rules and regulations by the State of Colorado.

Participation in the Subdistrict is strictly voluntary. Once land is petitioned into the Subdistrict and the Subdistrict is duly formed by court order, the land will remain in the Subdistrict for as long as the Subdistrict is in existence, even in the event the land is sold or transferred after Subdistrict formation. The Subdistrict will remain in existence, unless dissolved by appropriate legal action, for so long as the Rio Grande Water Conservation District remains in existence. The conditions described above will run with the ownership of use of the well(s) included on this Petition.

The legal description of the property that is the subject of this petition is described below. Wells within the proposed Subdistrict that are located on or have legal authority to apply groundwater to this property are listed in Table A.

Farm Plan # 200740

Petition No 1521000023

By (our/my) signature hereon, we attest to (our/my) ownership of the wells and described land (or to our/my legal authority to represent an entity that has ownership of the described land), we indicate our understanding of the foregoing intentions and purposes of the Subdistrict, and respectfully request that the same be formed pursuant to applicable statutes by the District Court. The Subdistrict's water management plan will be monitored and updated to respond to changes in climatic or hydrologic conditions or new information from *bona fide* studies or models.

Name(s):	Signature	Date
<u>SOUTHWAY HENRY JR</u>	<u><i>Henry Southway</i></u>	<u>3/30/15</u>
<u>DBA SOUTHWAY CO</u>	<u><i>Leech J. Southway</i></u>	<u>3/27/15</u>
	Signature _____	

Address 117 WHITE PINE DR; ALAMOSA, CO 81101-2738

Parcel 1521000023: FR SW4 FR NW4SE4 SEC 21-40-6 BEG @ NW COR OF PAR WH NW COR SEC 21 BEARS N 13 DEG 11.5' W 3065.80 FT; TH S 73 DEG 48' E 2160.40 FT AL SLY LIM OF CANAL RTY; TH S 31 DEG 54' W 963.5 FT A PT ON NLY LIM OF HWY 374 RTY; TH NWLY 1223.2 FT ON ARC OF CURVE TO L as referenced on Book 385, Page 83 and/or Reception # MP (RIO GRANDE County) 35.04 total acres

**Table A**

WDD	Structure Name	Permit	List Any Additional Well Owners
2010554	W1345 WELL NO 03	3361-F	

As the circulator of this petition, I attest that each of the signatories hereon was provided with a copy of the Subdistrict conceptual Plan of Water Management and a copy of the Subdistrict Petition for Establishment describing in greater detail the background and basis for the formation of the Subdistrict and that the signatories on this petition were subscribed before me voluntarily and with knowledge of the purposes for the formation of the Subdistrict.

Printed Name of Circulator	Signature	Date
----------------------------	-----------	------

\*The legally authorized representatives must execute petitions on behalf of Corporations, Limited Partnerships, LLC's, LLP's, etc. A person signing the petition on behalf of any Corporation, Limited Partnership, LLC, LLP, etc. must present an affidavit attesting to the approval of the petition by the entity's Board of Directors, President, CEO, or other authorized officer(s).

\*\*This petition must be executed by all record owners of the described property. Petitions will be compared against the records on file with Alamosa and Rio Grande Counties and will be deemed valid only if the signatories exactly match the owners of record, as reflected by the county records. If less than all of the record owners sign this petition, or if someone other than the record owner signs this petition, except as set forth above, the petition will be deemed invalid.



**PETITION**  
**TO FORM SPECIAL IMPROVEMENT DISTRICT NO. 2**  
**OF THE RIO GRANDE WATER CONSERVATION DISTRICT**

We the undersigned by our signatures affixed to this petition do hereby affirm and attest that:

1. (We/I) own an interest in real property that includes a well(s) used for commercial or industrial purposes or that is irrigated in whole or in part by a well(s) assigned to the Rio Grande Alluvium Response Area of the Rio Grande Decision Support System, or (we/I) represent owners of real property that includes a well(s) used for commercial or industrial purposes or that is irrigated in whole or in part by a well(s) assigned to the Rio Grande Alluvium Response Area of the Rio Grande Decision Support System and (we/I) have the proper legal authority to sign this Petition on the owner's behalf.
2. (We/I) support the formation of Special Improvement District No. 2 and request that the District Court form the Special Improvement District pursuant to the attached Petition and general description of the conceptual plan of water management to govern the Special Improvement District.
3. By our signature hereon we request that the Rio Grande Water Conservation District petition the District Court to form Special Improvement District No. 2 and include this property within Special Improvement District No. 2.

**Special Improvement District Purpose**

The overall purpose of this Subdistrict is to provide a community-oriented water management alternative to individual augmentation plans or state-imposed regulations limiting the use of wells in Water Division No. 3. That is, to provide a mechanism through which a group of well users in the Rio Grande Alluvium Response Area can work collaboratively to develop and implement a system of self-regulation using economic-based incentives and other management tools that promote responsible ground water use and management and that calculates and mitigates the injury to senior surface water rights that result from ground water use from Subdistrict wells. The operation of the Plan will comply with the requirements of SB 04-222, codified at section 37-92-501(4), C.R.S. The Subdistrict will be financed by reasonable service and user fees, and special assessments on property within the Subdistrict, which will be benefited by the replacement of injurious depletions to senior water rights, as allowed by statute. We understand that these service and user fees and special assessments on taxable property within the Subdistrict will be required in order to generate sufficient funds to carry out the purposes of the Subdistrict. These methods of financing are authorized by the signatures on this petition without further election, pending approval of the Subdistrict Board of Managers.

As a condition of participation, the Subdistrict will require acceptance of these and other non-monetary limitations, including limitations on the diversion and use of groundwater, which may be imposed if the Board of Managers determines such limitations necessary to achieve one or more of the Plan objectives. By signing this petition the undersigned agree to accept these limitations if imposed.

In the event the Subdistrict is unable to achieve one or more of its objectives or comply with other court-imposed or state-imposed requirements, all Landowners may have limitations imposed on the use of their Subdistrict Wells for the diversion of ground water, including complete curtailment of ground water withdrawals, through administrative rules and regulations by the State of Colorado.

Participation in the Subdistrict is strictly voluntary. Once land is petitioned into the Subdistrict and the Subdistrict is duly formed by court order, the land will remain in the Subdistrict for as long as the Subdistrict is in existence, even in the event the land is sold or transferred after Subdistrict formation. The Subdistrict will remain in existence, unless dissolved by appropriate legal action, for so long as the Rio Grande Water Conservation District remains in existence. The conditions described above will run with the ownership of use of the well(s) included on this Petition.

The legal description of the property that is the subject of this petition is described below. Wells within the proposed Subdistrict that are located on or have legal authority to apply groundwater to this property are listed in Table A.

Farm Plan # 201040

Petition No 1528300114

By (our/my) signature hereon, we attest to (our/my) ownership of the wells and described land (or to our/my legal authority to represent an entity that has ownership of the described land), we indicate our understanding of the foregoing intentions and purposes of the Subdistrict, and respectfully request that the same be formed pursuant to applicable statutes by the District Court. The Subdistrict's water management plan will be monitored and updated to respond to changes in climatic or hydrologic conditions or new information from *bona fide* studies or models.

Name(s):

RIOS BRIGIDA

Signature

Date

4/21/2015

Signature

Signature

Address 12673 US HIGHWAY 160: DEL NORTE, CO 81132-9768

Parcel 1528300114: SW4 SEC 28-40-6 LESS 10 AC BK 234 PG 65 LESS 0.221 AC BK 252 PG 275 LESS 4.008 AC BK 223 PG 50 W2SE4 SEC 28-40-6 CONT 225.77 AC M/L as referenced on Book 534 Page 1167 and/or Reception # 398375 . (RIO GRANDE County) 225.77 total acres

Table A

WDID	Structure Name	Permit	List Any Additional Well Owners
2008653	W0221 WELL NO 01	75-RR	

As the circulator of this petition, I attest that each of the signatories hereon was provided with a copy of the Subdistrict conceptual Plan of Water Management and a copy of the Subdistrict Petition for Establishment describing in greater detail the background and basis for the formation of the Subdistrict and that the signatories on this petition were subscribed before me voluntarily and with knowledge of the purposes for the formation of the Subdistrict.

Printed Name of Circulator

Signature

Date

\*The legally authorized representatives must execute petitions on behalf of Corporations, Limited Partnerships, LLC's, LLP's, etc. A person signing the petition on behalf of any Corporation, Limited Partnership, LLC, LLP, etc. must present an affidavit attesting to the approval of the petition by the entity's Board of Directors, President, CEO, or other authorized officer(s).

\*\*This petition must be executed by all record owners of the described property. Petitions will be compared against the records on file with Alamosa and Rio Grande Counties and will be deemed valid only if the signatories exactly match the owners of record, as reflected by the county records. If less than all of the record owners sign this petition, or if someone other than the record owner signs this petition, except as set forth above, the petition will be deemed invalid.

**PETITION**  
**TO FORM SPECIAL IMPROVEMENT DISTRICT NO. 2**  
**OF THE RIO GRANDE WATER CONSERVATION DISTRICT**

We the undersigned by our signatures affixed to this petition do hereby affirm and attest that:

1. (We/I) own an interest in real property that includes a well(s) used for commercial or industrial purposes or that is irrigated in whole or in part by a well(s) assigned to the Rio Grande Alluvium Response Area of the Rio Grande Decision Support System, or (we/I) represent owners of real property that includes a well(s) used for commercial or industrial purposes or that is irrigated in whole or in part by a well(s) assigned to the Rio Grande Alluvium Response Area of the Rio Grande Decision Support System and (we/I) have the proper legal authority to sign this Petition on the owner's behalf.
2. (We/I) support the formation of Special Improvement District No. 2 and request that the District Court form the Special Improvement District pursuant to the attached Petition and general description of the conceptual plan of water management to govern the Special Improvement District.
3. By our signature hereon we request that the Rio Grande Water Conservation District petition the District Court to form Special Improvement District No. 2 and include this property within Special Improvement District No. 2.

**Special Improvement District Purpose**

The overall purpose of this Subdistrict is to provide a community-oriented water management alternative to individual augmentation plans or state-imposed regulations limiting the use of wells in Water Division No. 3. That is, to provide a mechanism through which a group of well users in the Rio Grande Alluvium Response Area can work collaboratively to develop and implement a system of self-regulation using economic-based incentives and other management tools that promote responsible ground water use and management and that calculates and mitigates the injury to senior surface water rights that result from ground water use from Subdistrict wells. The operation of the Plan will comply with the requirements of SB 04-222, codified at section 37-92-501(4), C.R.S. The Subdistrict will be financed by reasonable service and user fees, and special assessments on property within the Subdistrict, which will be benefited by the replacement of injurious depletions to senior water rights, as allowed by statute. We understand that these service and user fees and special assessments on taxable property within the Subdistrict will be required in order to generate sufficient funds to carry out the purposes of the Subdistrict. These methods of financing are authorized by the signatures on this petition without further election, pending approval of the Subdistrict Board of Managers.

As a condition of participation, the Subdistrict will require acceptance of these and other non-monetary limitations, including limitations on the diversion and use of groundwater, which may be imposed if the Board of Managers determines such limitations necessary to achieve one or more of the Plan objectives. By signing this petition the undersigned agree to accept these limitations if imposed.

In the event the Subdistrict is unable to achieve one or more of its objectives or comply with other court-imposed or state-imposed requirements, all Landowners may have limitations imposed on the use of their Subdistrict Wells for the diversion of ground water, including complete curtailment of ground water withdrawals, through administrative rules and regulations by the State of Colorado.

Participation in the Subdistrict is strictly voluntary. Once land is petitioned into the Subdistrict and the Subdistrict is duly formed by court order, the land will remain in the Subdistrict for as long as the Subdistrict is in existence, even in the event the land is sold or transferred after Subdistrict formation. The Subdistrict will remain in existence, unless dissolved by appropriate legal action, for so long as the Rio Grande Water Conservation District remains in existence. The conditions described above will run with the ownership of use of the well(s) included on this Petition.

The legal description of the property that is the subject of this petition is described below. Wells within the proposed Subdistrict that are located on or have legal authority to apply groundwater to this property are listed in Table A.

By (our/my) signature hereon, we attest to (our/my) ownership of the wells and described land (or to our/my legal authority to represent an entity that has ownership of the described land), we indicate our understanding of the foregoing intentions and purposes of the Subdistrict, and respectfully request that the same be formed pursuant to applicable statutes by the District Court. The Subdistrict's water management plan will be monitored and updated to respond to changes in climatic or hydrologic conditions or new information from *bona fide* studies or models.

Name(s): \_\_\_\_\_ Date \_\_\_\_\_  
B & R LLC Signature Ken F Ranj 3/24/15  
 Signature \_\_\_\_\_  
 Signature \_\_\_\_\_

Address 2714 E BRIDGEPORT AVE; COTTONWOOD HEIGHTS, UT 84121-5603

Parcel 1529405002: LOTS 3-4 BLK 2 VOSS DEVELOPMENT as referenced on Book 569, Page 142 and/or Reception # 421436 . (RIO GRANDE County) 0.332597501491411 total acres AP

**Table A**

WDID	Structure Name	Permit	List Any Additional Well Owners
2012651	W2567 WELL NO 01	-	-

As the circulator of this petition, I attest that each of the signatories hereon was provided with a copy of the Subdistrict conceptual Plan of Water Management and a copy of the Subdistrict Petition for Establishment describing in greater detail the background and basis for the formation of the Subdistrict and that the signatories on this petition were subscribed before me voluntarily and with knowledge of the purposes for the formation of the Subdistrict.

Printed Name of Circulator \_\_\_\_\_ Signature \_\_\_\_\_ Date \_\_\_\_\_

\*The legally authorized representatives must execute petitions on behalf of Corporations, Limited Partnerships, LLC's, LLP's, etc. A person signing the petition on behalf of any Corporation, Limited Partnership, LLC, LLP, etc. must present an affidavit attesting to the approval of the petition by the entity's Board of Directors, President, CEO, or other authorized officer(s).

\*\*This petition must be executed by all record owners of the described property. Petitions will be compared against the records on file with Alamosa and Rio Grande Counties and will be deemed valid only if the signatories exactly match the owners of record, as reflected by the county records. If less than all of the record owners sign this petition, or if someone other than the record owner signs this petition, except as set forth above, the petition will be deemed invalid.

**PETITION**  
**TO FORM SPECIAL IMPROVEMENT DISTRICT NO. 2**  
**OF THE RIO GRANDE WATER CONSERVATION DISTRICT**

We the undersigned by our signatures affixed to this petition do hereby affirm and attest that:

1. (We/I) own an interest in real property that includes a well(s) used for commercial or industrial purposes or that is irrigated in whole or in part by a well(s) assigned to the Rio Grande Alluvium Response Area of the Rio Grande Decision Support System, or (we/I) represent owners of real property that includes a well(s) used for commercial or industrial purposes or that is irrigated in whole or in part by a well(s) assigned to the Rio Grande Alluvium Response Area of the Rio Grande Decision Support System and (we/I) have the proper legal authority to sign this Petition on the owner's behalf.
2. (We/I) support the formation of Special Improvement District No. 2 and request that the District Court form the Special Improvement District pursuant to the attached Petition and general description of the conceptual plan of water management to govern the Special Improvement District.
3. By our signature hereon we request that the Rio Grande Water Conservation District petition the District Court to form Special Improvement District No. 2 and include this property within Special Improvement District No. 2.

**Special Improvement District Purpose**

The overall purpose of this Subdistrict is to provide a community-oriented water management alternative to individual augmentation plans or state-imposed regulations limiting the use of wells in Water Division No. 3. That is, to provide a mechanism through which a group of well users in the Rio Grande Alluvium Response Area can work collaboratively to develop and implement a system of self-regulation using economic-based incentives and other management tools that promote responsible ground water use and management and that calculates and mitigates the injury to senior surface water rights that result from ground water use from Subdistrict wells. The operation of the Plan will comply with the requirements of SB 04-222, codified at section 37-92-501(4), C.R.S. The Subdistrict will be financed by reasonable service and user fees, and special assessments on property within the Subdistrict, which will be benefited by the replacement of injurious depletions to senior water rights, as allowed by statute. We understand that these service and user fees and special assessments on taxable property within the Subdistrict will be required in order to generate sufficient funds to carry out the purposes of the Subdistrict. These methods of financing are authorized by the signatures on this petition without further election, pending approval of the Subdistrict Board of Managers.

As a condition of participation, the Subdistrict will require acceptance of these and other non-monetary limitations, including limitations on the diversion and use of groundwater, which may be imposed if the Board of Managers determines such limitations necessary to achieve one or more of the Plan objectives. By signing this petition the undersigned agree to accept these limitations if imposed.

In the event the Subdistrict is unable to achieve one or more of its objectives or comply with other court-imposed or state-imposed requirements, all Landowners may have limitations imposed on the use of their Subdistrict Wells for the diversion of ground water, including complete curtailment of ground water withdrawals, through administrative rules and regulations by the State of Colorado.

Participation in the Subdistrict is strictly voluntary. Once land is petitioned into the Subdistrict and the Subdistrict is duly formed by court order, the land will remain in the Subdistrict for as long as the Subdistrict is in existence, even in the event the land is sold or transferred after Subdistrict formation. The Subdistrict will remain in existence, unless dissolved by appropriate legal action, for so long as the Rio Grande Water Conservation District remains in existence. The conditions described above will run with the ownership of use of the well(s) included on this Petition.

The legal description of the property that is the subject of this petition is described below. Wells within the proposed Subdistrict that are located on or have legal authority to apply groundwater to this property are listed in Table A.

By (our/my) signature hereon, we attest to (our/my) ownership of the wells and described land (or to our/my legal authority to represent an entity that has ownership of the described land), we indicate our understanding of the foregoing intentions and purposes of the Subdistrict, and respectfully request that the same be formed pursuant to applicable statutes by the District Court. The Subdistrict's water management plan will be monitored and updated to respond to changes in climatic or hydrologic conditions or new information from bona fide studies or models.

Name(s): \_\_\_\_\_ Date \_\_\_\_\_  
B & R LLC Signature Kent Ranj 3/24/15  
Signature \_\_\_\_\_  
Signature \_\_\_\_\_

Address 2714 E BRIDGEPORT AVE; COTTONWOOD HEIGHTS, UT 84121-5603  
Parcel 1532100291: NW4NE4 SEC 32-40-6 LESS .344 A BK 280 PG 415 LESS .344 A BK 360 PG 238  
as referenced on Book 569, Page 1421 and/or Reception # 421436. (RIO GRANDE County) 11P  
39.31 total acres

**Table A**

WDID	Structure Name	Permit	List Any Additional Well Owners
2012496	W2506 WELL NO 01	25827-	

As the circulator of this petition, I attest that each of the signatories hereon was provided with a copy of the Subdistrict conceptual Plan of Water Management and a copy of the Subdistrict Petition for Establishment describing in greater detail the background and basis for the formation of the Subdistrict and that the signatories on this petition were subscribed before me voluntarily and with knowledge of the purposes for the formation of the Subdistrict.

Printed Name of Circulator \_\_\_\_\_ Signature \_\_\_\_\_ Date \_\_\_\_\_

\*The legally authorized representatives must execute petitions on behalf of Corporations, Limited Partnerships, LLC's, LLP's, etc. A person signing the petition on behalf of any Corporation, Limited Partnership, LLC, LLP, etc. must present an affidavit attesting to the approval of the petition by the entity's Board of Directors, President, CEO, or other authorized officer(s).

\*\*This petition must be executed by all record owners of the described property. Petitions will be compared against the records on file with Alamosa and Rio Grande Counties and will be deemed valid only if the signatories exactly match the owners of record, as reflected by the county records. If less than all of the record owners sign this petition, or if someone other than the record owner signs this petition, except as set forth above, the petition will be deemed invalid.

**PETITION**  
**TO FORM SPECIAL IMPROVEMENT DISTRICT NO. 2**  
**OF THE RIO GRANDE WATER CONSERVATION DISTRICT**

---

We the undersigned by our signatures affixed to this petition do hereby affirm and attest that:

1. (We/I) own an interest in real property that includes a well(s) used for commercial or industrial purposes or that is irrigated in whole or in part by a well(s) assigned to the Rio Grande Alluvium Response Area of the Rio Grande Decision Support System, or (we/I) represent owners of real property that includes a well(s) used for commercial or industrial purposes or that is irrigated in whole or in part by a well(s) assigned to the Rio Grande Alluvium Response Area of the Rio Grande Decision Support System and (we/I) have the proper legal authority to sign this Petition on the owner's behalf.
  2. (We/I) support the formation of Special Improvement District No. 2 and request that the District Court form the Special Improvement District pursuant to the attached Petition and general description of the conceptual plan of water management to govern the Special Improvement District.
  3. By our signature hereon we request that the Rio Grande Water Conservation District petition the District Court to form Special Improvement District No. 2 and include this property within Special Improvement District No. 2.
- 

**Special Improvement District Purpose**

The overall purpose of this Subdistrict is to provide a community-oriented water management alternative to individual augmentation plans or state-imposed regulations limiting the use of wells in Water Division No. 3. That is, to provide a mechanism through which a group of well users in the Rio Grande Alluvium Response Area can work collaboratively to develop and implement a system of self-regulation using economic-based incentives and other management tools that promote responsible ground water use and management and that calculates and mitigates the injury to senior surface water rights that result from ground water use from Subdistrict wells. The operation of the Plan will comply with the requirements of SB 04-222, codified at section 37-92-501(4), C.R.S. The Subdistrict will be financed by reasonable service and user fees, and special assessments on property within the Subdistrict, which will be benefited by the replacement of injurious depletions to senior water rights, as allowed by statute. We understand that these service and user fees and special assessments on taxable property within the Subdistrict will be required in order to generate sufficient funds to carry out the purposes of the Subdistrict. These methods of financing are authorized by the signatures on this petition without further election, pending approval of the Subdistrict Board of Managers.


As a condition of participation, the Subdistrict will require acceptance of these and other non-monetary limitations, including limitations on the diversion and use of groundwater, which may be imposed if the Board of Managers determines such limitations necessary to achieve one or more of the Plan objectives. By signing this petition the undersigned agree to accept these limitations if imposed.

In the event the Subdistrict is unable to achieve one or more of its objectives or comply with other court-imposed or state-imposed requirements, all Landowners may have limitations imposed on the use of their Subdistrict Wells for the diversion of ground water, including complete curtailment of ground water withdrawals, through administrative rules and regulations by the State of Colorado.

Participation in the Subdistrict is strictly voluntary. Once land is petitioned into the Subdistrict and the Subdistrict is duly formed by court order, the land will remain in the Subdistrict for as long as the Subdistrict is in existence, even in the event the land is sold or transferred after Subdistrict formation. The Subdistrict will remain in existence, unless dissolved by appropriate legal action, for so long as the Rio Grande Water Conservation District remains in existence. The conditions described above will run with the ownership of use of the well(s) included on this Petition.

The legal description of the property that is the subject of this petition is described below. Wells within the proposed Subdistrict that are located on or have legal authority to apply groundwater to this property are listed in Table A.

By (our/my) signature hereon, we attest to (our/my) ownership of the wells and described land (or to our/my legal authority to represent an entity that has ownership of the described land), we indicate our understanding of the foregoing intentions and purposes of the Subdistrict, and respectfully request that the same be formed pursuant to applicable statutes by the District Court. The Subdistrict's water management plan will be monitored and updated to respond to changes in climatic or hydrologic conditions or new information from *bona fide* studies or models.

Name(s): \_\_\_\_\_ Date \_\_\_\_\_  
DEACON MARK O Signature  2-4-15  
 Signature \_\_\_\_\_  
 Signature \_\_\_\_\_


Address 166 SCHUTTE LN; MONTE VISTA, CO 81144-9555

Parcel 1533300168: W2 S2SE4 SEC 33-40-6 NE4 E2NW4 SEC 4-39-6 LESS FR NW4 SEC 33 BEING HWY 160 BK 185 PG 213 LESS FR BK 201 PG 303 E 30 FT NE4 SEC 4-39-6 E 30 FT SE4 SEC 33-40-6 BEING EASEMENTS BK 206 PG 378 CONT 581 AC M/L E2NE4 SEC 5-39-6 SE4SE4 SEC 29-40-6 LY S OF HW as referenced on Book 567, Page 93 and/or Reception # 420177. A/P (RIO GRANDE County) 961.31 total acres

**Table A**

WDD	Structure Name	Permit	List Any Additional Well Owners
2008900	W0349 WELL NO 01	1393-R	_____
2008901	W0349 WELL NO 02	1394-R	_____

As the circulator of this petition, I attest that each of the signatories hereon was provided with a copy of the Subdistrict conceptual Plan of Water Management and a copy of the Subdistrict Petition for Establishment describing in greater detail the background and basis for the formation of the Subdistrict and that the signatories on this petition were subscribed before me voluntarily and with knowledge of the purposes for the formation of the Subdistrict.

MARK O DEACON \_\_\_\_\_  \_\_\_\_\_ 2-4-15  
 Printed Name of Circulator Signature Date

\*The legally authorized representatives must execute petitions on behalf of Corporations, Limited Partnerships, LLC's, LLP's, etc. A person signing the petition on behalf of any Corporation, Limited Partnership, LLC, LLP, etc. must present an affidavit attesting to the approval of the petition by the entity's Board of Directors, President, CEO, or other authorized officer(s).

\*\*This petition must be executed by all record owners of the described property. Petitions will be compared against the records on file with Alamosa and Rio Grande Counties and will be deemed valid only if the signatories exactly match the owners of record, as reflected by the county records. If less than all of the record owners sign this petition, or if someone other than the record owner signs this petition, except as set forth above, the petition will be deemed invalid.



**PETITION**  
**TO FORM SPECIAL IMPROVEMENT DISTRICT NO. 2**  
**OF THE RIO GRANDE WATER CONSERVATION DISTRICT**

---

We the undersigned by our signatures affixed to this petition do hereby affirm and attest that:

1. (We/I) own an interest in real property that includes a well(s) used for commercial or industrial purposes or that is irrigated in whole or in part by a well(s) assigned to the Rio Grande Alluvium Response Area of the Rio Grande Decision Support System, or (we/I) represent owners of real property that includes a well(s) used for commercial or industrial purposes or that is irrigated in whole or in part by a well(s) assigned to the Rio Grande Alluvium Response Area of the Rio Grande Decision Support System and (we/I) have the proper legal authority to sign this Petition on the owner's behalf.
  2. (We/I) support the formation of Special Improvement District No. 2 and request that the District Court form the Special Improvement District pursuant to the attached Petition and general description of the conceptual plan of water management to govern the Special Improvement District.
  3. By our signature hereon we request that the Rio Grande Water Conservation District petition the District Court to form Special Improvement District No. 2 and include this property within Special Improvement District No. 2.
- 

**Special Improvement District Purpose**

The overall purpose of this Subdistrict is to provide a community-oriented water management alternative to individual augmentation plans or state-imposed regulations limiting the use of wells in Water Division No. 3. That is, to provide a mechanism through which a group of well users in the Rio Grande Alluvium Response Area can work collaboratively to develop and implement a system of self-regulation using economic-based incentives and other management tools that promote responsible ground water use and management and that calculates and mitigates the injury to senior surface water rights that result from ground water use from Subdistrict wells. The operation of the Plan will comply with the requirements of SB 04-222, codified at section 37-92-501(4), C.R.S. The Subdistrict will be financed by reasonable service and user fees, and special assessments on property within the Subdistrict, which will be benefited by the replacement of injurious depletions to senior water rights, as allowed by statute. We understand that these service and user fees and special assessments on taxable property within the Subdistrict will be required in order to generate sufficient funds to carry out the purposes of the Subdistrict. These methods of financing are authorized by the signatures on this petition without further election, pending approval of the Subdistrict Board of Managers.

As a condition of participation, the Subdistrict will require acceptance of these and other non-monetary limitations, including limitations on the diversion and use of groundwater, which may be imposed if the Board of Managers determines such limitations necessary to achieve one or more of the Plan objectives. By signing this petition the undersigned agree to accept these limitations if imposed.

In the event the Subdistrict is unable to achieve one or more of its objectives or comply with other court-imposed or state-imposed requirements, all Landowners may have limitations imposed on the use of their Subdistrict Wells for the diversion of ground water, including complete curtailment of ground water withdrawals, through administrative rules and regulations by the State of Colorado.

Participation in the Subdistrict is strictly voluntary. Once land is petitioned into the Subdistrict and the Subdistrict is duly formed by court order, the land will remain in the Subdistrict for as long as the Subdistrict is in existence, even in the event the land is sold or transferred after Subdistrict formation. The Subdistrict will remain in existence, unless dissolved by appropriate legal action, for so long as the Rio Grande Water Conservation District remains in existence. The conditions described above will run with the ownership of use of the well(s) included on this Petition.

The legal description of the property that is the subject of this petition is described below. Wells within the proposed Subdistrict that are located on or have legal authority to apply groundwater to this property are listed in Table A.

By (our/my) signature hereon, we attest to (our/my) ownership of the wells and described land (or to our/my legal authority to represent an entity that has ownership of the described land), we indicate our understanding of the foregoing intentions and purposes of the Subdistrict, and respectfully request that the same be formed pursuant to applicable statutes by the District Court. The Subdistrict's water management plan will be monitored and updated to respond to changes in climatic or hydrologic conditions or new information from *bona fide* studies or models.

Name(s): \_\_\_\_\_ Date \_\_\_\_\_  
WILLIS ROBERT G & KAREN JEAN Signature [Signature] 12-31-14  
 Signature [Signature] 12-31-14  
 Signature \_\_\_\_\_

Address 12096 US HIGHWAY 160; DEL NORTE, CO 81132-9796

Parcel 1533400131: FR NW4SE4 FR SW4NE4 SEC 33-40-6 DESC AS FOLS: BEG AT PT ON E SIDE OF TR WH E4 SEC 33 BEARS S 20 DEG 19' 30 " W 3339.53 FT TH S 00 DEG 57 MIN W 1929.22 FT TO SE COR OF TR DESC A PT ON S LINE OF NW4SE4 AS FENCED; TH N 89 DEG 29 MIN W 545.60 FT ALG S LN O as referenced on Book 433, Page 939 and/or Reception #328953 . (RIO GRANDE County) 30 total acres AP

**Table A**

WDID	Structure Name	Permit	List Any Additional Well Owners
2011763	W1994 WELL NO 01	1460-R	

As the circulator of this petition, I attest that each of the signatories hereon was provided with a copy of the Subdistrict conceptual Plan of Water Management and a copy of the Subdistrict Petition for Establishment describing in greater detail the background and basis for the formation of the Subdistrict and that the signatories on this petition were subscribed before me voluntarily and with knowledge of the purposes for the formation of the Subdistrict.

Cleave Simpson \_\_\_\_\_ [Signature] \_\_\_\_\_ 12-31-14  
 Printed Name of Circulator Signature Date

\*The legally authorized representatives must execute petitions on behalf of Corporations, Limited Partnerships, LLC's, LLP's, etc. A person signing the petition on behalf of any Corporation, Limited Partnership, LLC, LLP, etc. must present an affidavit attesting to the approval of the petition by the entity's Board of Directors, President, CEO, or other authorized officer(s).

\*\*This petition must be executed by all record owners of the described property. Petitions will be compared against the records on file with Alamosa and Rio Grande Counties and will be deemed valid only if the signatories exactly match the owners of record, as reflected by the county records. If less than all of the record owners sign this petition, or if someone other than the record owner signs this petition, except as set forth above, the petition will be deemed invalid.

**PETITION**  
**TO FORM SPECIAL IMPROVEMENT DISTRICT NO. 2**  
**OF THE RIO GRANDE WATER CONSERVATION DISTRICT**

---

We the undersigned by our signatures affixed to this petition do hereby affirm and attest that:

1. (We/I) own an interest in real property that includes a well(s) used for commercial or industrial purposes or that is irrigated in whole or in part by a well(s) assigned to the Rio Grande Alluvium Response Area of the Rio Grande Decision Support System, or (we/I) represent owners of real property that includes a well(s) used for commercial or industrial purposes or that is irrigated in whole or in part by a well(s) assigned to the Rio Grande Alluvium Response Area of the Rio Grande Decision Support System and (we/I) have the proper legal authority to sign this Petition on the owner's behalf.
  2. (We/I) support the formation of Special Improvement District No. 2 and request that the District Court form the Special Improvement District pursuant to the attached Petition and general description of the conceptual plan of water management to govern the Special Improvement District.
  3. By our signature hereon we request that the Rio Grande Water Conservation District petition the District Court to form Special Improvement District No. 2 and include this property within Special Improvement District No. 2.
- 

**Special Improvement District Purpose**

The overall purpose of this Subdistrict is to provide a community-oriented water management alternative to individual augmentation plans or state-imposed regulations limiting the use of wells in Water Division No. 3. That is, to provide a mechanism through which a group of well users in the Rio Grande Alluvium Response Area can work collaboratively to develop and implement a system of self-regulation using economic-based incentives and other management tools that promote responsible ground water use and management and that calculates and mitigates the injury to senior surface water rights that result from ground water use from Subdistrict wells. The operation of the Plan will comply with the requirements of SB 04-222, codified at section 37-92-501(4), C.R.S. The Subdistrict will be financed by reasonable service and user fees, and special assessments on property within the Subdistrict, which will be benefited by the replacement of injurious depletions to senior water rights, as allowed by statute. We understand that these service and user fees and special assessments on taxable property within the Subdistrict will be required in order to generate sufficient funds to carry out the purposes of the Subdistrict. These methods of financing are authorized by the signatures on this petition without further election, pending approval of the Subdistrict Board of Managers.

As a condition of participation, the Subdistrict will require acceptance of these and other non-monetary limitations, including limitations on the diversion and use of groundwater, which may be imposed if the Board of Managers determines such limitations necessary to achieve one or more of the Plan objectives. By signing this petition the undersigned agree to accept these limitations if imposed.

In the event the Subdistrict is unable to achieve one or more of its objectives or comply with other court-imposed or state-imposed requirements, all Landowners may have limitations imposed on the use of their Subdistrict Wells for the diversion of ground water, including complete curtailment of ground water withdrawals, through administrative rules and regulations by the State of Colorado.

Participation in the Subdistrict is strictly voluntary. Once land is petitioned into the Subdistrict and the Subdistrict is duly formed by court order, the land will remain in the Subdistrict for as long as the Subdistrict is in existence, even in the event the land is sold or transferred after Subdistrict formation. The Subdistrict will remain in existence, unless dissolved by appropriate legal action, for so long as the Rio Grande Water Conservation District remains in existence. The conditions described above will run with the ownership of use of the well(s) included on this Petition.

The legal description of the property that is the subject of this petition is described below. Wells within the proposed Subdistrict that are located on or have legal authority to apply groundwater to this property are listed in Table A.



**PETITION**  
**TO FORM SPECIAL IMPROVEMENT DISTRICT NO. 2**  
**OF THE RIO GRANDE WATER CONSERVATION DISTRICT**

---

We the undersigned by our signatures affixed to this petition do hereby affirm and attest that:

1. (We/I) own an interest in real property that includes a well(s) used for commercial or industrial purposes or that is irrigated in whole or in part by a well(s) assigned to the Rio Grande Alluvium Response Area of the Rio Grande Decision Support System, or (we/I) represent owners of real property that includes a well(s) used for commercial or industrial purposes or that is irrigated in whole or in part by a well(s) assigned to the Rio Grande Alluvium Response Area of the Rio Grande Decision Support System and (we/I) have the proper legal authority to sign this Petition on the owner's behalf.
  2. (We/I) support the formation of Special Improvement District No. 2 and request that the District Court form the Special Improvement District pursuant to the attached Petition and general description of the conceptual plan of water management to govern the Special Improvement District.
  3. By our signature hereon we request that the Rio Grande Water Conservation District petition the District Court to form Special Improvement District No. 2 and include this property within Special Improvement District No. 2.
- 

**Special Improvement District Purpose**

The overall purpose of this Subdistrict is to provide a community-oriented water management alternative to individual augmentation plans or state-imposed regulations limiting the use of wells in Water Division No. 3. That is, to provide a mechanism through which a group of well users in the Rio Grande Alluvium Response Area can work collaboratively to develop and implement a system of self-regulation using economic-based incentives and other management tools that promote responsible ground water use and management and that calculates and mitigates the injury to senior surface water rights that result from ground water use from Subdistrict wells. The operation of the Plan will comply with the requirements of SB 04-222, codified at section 37-92-501(4), C.R.S. The Subdistrict will be financed by reasonable service and user fees, and special assessments on property within the Subdistrict, which will be benefited by the replacement of injurious depletions to senior water rights, as allowed by statute. We understand that these service and user fees and special assessments on taxable property within the Subdistrict will be required in order to generate sufficient funds to carry out the purposes of the Subdistrict. These methods of financing are authorized by the signatures on this petition without further election, pending approval of the Subdistrict Board of Managers.

As a condition of participation, the Subdistrict will require acceptance of these and other non-monetary limitations, including limitations on the diversion and use of groundwater, which may be imposed if the Board of Managers determines such limitations necessary to achieve one or more of the Plan objectives. By signing this petition the undersigned agree to accept these limitations if imposed.

In the event the Subdistrict is unable to achieve one or more of its objectives or comply with other court-imposed or state-imposed requirements, all Landowners may have limitations imposed on the use of their Subdistrict Wells for the diversion of ground water, including complete curtailment of ground water withdrawals, through administrative rules and regulations by the State of Colorado.

Participation in the Subdistrict is strictly voluntary. Once land is petitioned into the Subdistrict and the Subdistrict is duly formed by court order, the land will remain in the Subdistrict for as long as the Subdistrict is in existence, even in the event the land is sold or transferred after Subdistrict formation. The Subdistrict will remain in existence, unless dissolved by appropriate legal action, for so long as the Rio Grande Water Conservation District remains in existence. The conditions described above will run with the ownership of use of the well(s) included on this Petition.

The legal description of the property that is the subject of this petition is described below. Wells within the proposed Subdistrict that are located on or have legal authority to apply groundwater to this property are listed in Table A.

By (our/my) signature hereon, we attest to (our/my) ownership of the wells and described land (or to our/my legal authority to represent an entity that has ownership of the described land), we indicate our understanding of the foregoing intentions and purposes of the Subdistrict, and respectfully request that the same be formed pursuant to applicable statutes by the District Court. The Subdistrict's water management plan will be monitored and updated to respond to changes in climatic or hydrologic conditions or new information from *bona fide* studies or models.

Name(s): \_\_\_\_\_ Date \_\_\_\_\_

RUE BRIAN C & ANDREA Signature Andrea Rue 3/30/15

Signature Brian C. Rue 3/30/15

Signature \_\_\_\_\_

Address PO BOX 155: SOUTH FORK, CO 81154-0155

Parcel 3306100860: FR NE4NE4 SEC 6-39-7 BEG @ NE COR OF PARC WH COR IS PT W LIM CR 5 WH NE COR SD SEC 6 BEARS N 00 DEG 41'30"E 236.45 FT TH S 05 DEG 44'00"E 404.35 FT AL W LIM SD CR 5 TO SE COR PARC TH N 74 DEG 46'30"W 636.43 FT TH N 67 DEG 53'00"W 72.84 FT TH N 29 DEG 09'3" as referenced on Book 562, Page 1729 and/or Reception # 416189. 11p (RIO GRANDE County) 208.63 total acres

Table A

WDID	Structure Name	Permit	List Any Additional Well Owners
2005063	W0169 WELL NO 01	76888-F	

As the circulator of this petition, I attest that each of the signatories hereon was provided with a copy of the Subdistrict conceptual Plan of Water Management and a copy of the Subdistrict Petition for Establishment describing in greater detail the background and basis for the formation of the Subdistrict and that the signatories on this petition were subscribed before me voluntarily and with knowledge of the purposes for the formation of the Subdistrict.

Printed Name of Circulator \_\_\_\_\_ Signature \_\_\_\_\_ Date \_\_\_\_\_

\*The legally authorized representatives must execute petitions on behalf of Corporations, Limited Partnerships, LLC's, LLP's, etc. A person signing the petition on behalf of any Corporation, Limited Partnership, LLC, LLP, etc. must present an affidavit attesting to the approval of the petition by the entity's Board of Directors, President, CEO, or other authorized officer(s).

\*\*This petition must be executed by all record owners of the described property. Petitions will be compared against the records on file with Alamosa and Rio Grande Counties and will be deemed valid only if the signatories exactly match the owners of record, as reflected by the county records. If less than all of the record owners sign this petition, or if someone other than the record owner signs this petition, except as set forth above, the petition will be deemed invalid.

**PETITION**  
**TO FORM SPECIAL IMPROVEMENT DISTRICT NO. 2**  
**OF THE RIO GRANDE WATER CONSERVATION DISTRICT**

---

We the undersigned by our signatures affixed to this petition do hereby affirm and attest that:

1. (We/I) own an interest in real property that includes a well(s) used for commercial or industrial purposes or that is irrigated in whole or in part by a well(s) assigned to the Rio Grande Alluvium Response Area of the Rio Grande Decision Support System, or (we/I) represent owners of real property that includes a well(s) used for commercial or industrial purposes or that is irrigated in whole or in part by a well(s) assigned to the Rio Grande Alluvium Response Area of the Rio Grande Decision Support System and (we/I) have the proper legal authority to sign this Petition on the owner's behalf.
  2. (We/I) support the formation of Special Improvement District No. 2 and request that the District Court form the Special Improvement District pursuant to the attached Petition and general description of the conceptual plan of water management to govern the Special Improvement District.
  3. By our signature hereon we request that the Rio Grande Water Conservation District petition the District Court to form Special Improvement District No. 2 and include this property within Special Improvement District No. 2.
- 

**Special Improvement District Purpose**

The overall purpose of this Subdistrict is to provide a community-oriented water management alternative to individual augmentation plans or state-imposed regulations limiting the use of wells in Water Division No. 3. That is, to provide a mechanism through which a group of well users in the Rio Grande Alluvium Response Area can work collaboratively to develop and implement a system of self-regulation using economic-based incentives and other management tools that promote responsible ground water use and management and that calculates and mitigates the injury to senior surface water rights that result from ground water use from Subdistrict wells. The operation of the Plan will comply with the requirements of SB 04-222, codified at section 37-92-501(4), C.R.S. The Subdistrict will be financed by reasonable service and user fees, and special assessments on property within the Subdistrict, which will be benefited by the replacement of injurious depletions to senior water rights, as allowed by statute. We understand that these service and user fees and special assessments on taxable property within the Subdistrict will be required in order to generate sufficient funds to carry out the purposes of the Subdistrict. These methods of financing are authorized by the signatures on this petition without further election, pending approval of the Subdistrict Board of Managers.

As a condition of participation, the Subdistrict will require acceptance of these and other non-monetary limitations, including limitations on the diversion and use of groundwater, which may be imposed if the Board of Managers determines such limitations necessary to achieve one or more of the Plan objectives. By signing this petition the undersigned agree to accept these limitations if imposed.

In the event the Subdistrict is unable to achieve one or more of its objectives or comply with other court-imposed or state-imposed requirements, all Landowners may have limitations imposed on the use of their Subdistrict Wells for the diversion of ground water, including complete curtailment of ground water withdrawals, through administrative rules and regulations by the State of Colorado.

Participation in the Subdistrict is strictly voluntary. Once land is petitioned into the Subdistrict and the Subdistrict is duly formed by court order, the land will remain in the Subdistrict for as long as the Subdistrict is in existence, even in the event the land is sold or transferred after Subdistrict formation. The Subdistrict will remain in existence, unless dissolved by appropriate legal action, for so long as the Rio Grande Water Conservation District remains in existence. The conditions described above will run with the ownership of use of the well(s) included on this Petition.

The legal description of the property that is the subject of this petition is described below. Wells within the proposed Subdistrict that are located on or have legal authority to apply groundwater to this property are listed in Table A.

By (our/my) signature hereon, we attest to (our/my) ownership of the wells and described land (or to our/my legal authority to represent an entity that has ownership of the described land), we indicate our understanding of the foregoing intentions and purposes of the Subdistrict, and respectfully request that the same be formed pursuant to applicable statutes by the District Court. The Subdistrict's water management plan will be monitored and updated to respond to changes in climatic or hydrologic conditions or new information from *bona fide* studies or models.

Name(s): \_\_\_\_\_ Date \_\_\_\_\_  
BURNS DANIEL C & KARLA J Signature *Daniel C Burns* 12/26/14  
Signature *Karla J Burns* 12/26/14  
Signature \_\_\_\_\_

Address 300 PINTADA VW: MONTE VISTA. CO 81144-8300

Parcel 3309400632: SE4SE4 SEC 9-39-7 LESS 5 A BK 455 PG 1109 as referenced on Book 443. Page 632 and/or Reception # 333808. (RIO GRANDE County) 35 total acres AIP

Table A

WDID	Structure Name	Permit	List Any Additional Well Owners
2012454	W2468 WELL NO 02	21016-F	

As the circulator of this petition, I attest that each of the signatories hereon was provided with a copy of the Subdistrict conceptual Plan of Water Management and a copy of the Subdistrict Petition for Establishment describing in greater detail the background and basis for the formation of the Subdistrict and that the signatories on this petition were subscribed before me voluntarily and with knowledge of the purposes for the formation of the Subdistrict.

*CS  
via email*

*Cleave A. Simpson* \_\_\_\_\_ *Cleave A. Simpson* \_\_\_\_\_ 12-17-14  
Printed Name of Circulator Signature Date

\*The legally authorized representatives must execute petitions on behalf of Corporations, Limited Partnerships, LLC's, LLP's, etc. A person signing the petition on behalf of any Corporation, Limited Partnership, LLC, LLP, etc. must present an affidavit attesting to the approval of the petition by the entity's Board of Directors, President, CEO, or other authorized officer(s).

\*\*This petition must be executed by all record owners of the described property. Petitions will be compared against the records on file with Alamosa and Rio Grande Counties and will be deemed valid only if the signatories exactly match the owners of record, as reflected by the county records. If less than all of the record owners sign this petition, or if someone other than the record owner signs this petition, except as set forth above, the petition will be deemed invalid.



**PETITION**  
**TO FORM SPECIAL IMPROVEMENT DISTRICT NO. 2**  
**OF THE RIO GRANDE WATER CONSERVATION DISTRICT**

---

We the undersigned by our signatures affixed to this petition do hereby affirm and attest that:

1. (We/I) own an interest in real property that includes a well(s) used for commercial or industrial purposes or that is irrigated in whole or in part by a well(s) assigned to the Rio Grande Alluvium Response Area of the Rio Grande Decision Support System, or (we/I) represent owners of real property that includes a well(s) used for commercial or industrial purposes or that is irrigated in whole or in part by a well(s) assigned to the Rio Grande Alluvium Response Area of the Rio Grande Decision Support System and (we/I) have the proper legal authority to sign this Petition on the owner's behalf.
  2. (We/I) support the formation of Special Improvement District No. 2 and request that the District Court form the Special Improvement District pursuant to the attached Petition and general description of the conceptual plan of water management to govern the Special Improvement District.
  3. By our signature hereon we request that the Rio Grande Water Conservation District petition the District Court to form Special Improvement District No. 2 and include this property within Special Improvement District No. 2.
- 

**Special Improvement District Purpose**

The overall purpose of this Subdistrict is to provide a community-oriented water management alternative to individual augmentation plans or state-imposed regulations limiting the use of wells in Water Division No. 3. That is, to provide a mechanism through which a group of well users in the Rio Grande Alluvium Response Area can work collaboratively to develop and implement a system of self-regulation using economic-based incentives and other management tools that promote responsible ground water use and management and that calculates and mitigates the injury to senior surface water rights that result from ground water use from Subdistrict wells. The operation of the Plan will comply with the requirements of SB 04-222, codified at section 37-92-501(4), C.R.S. The Subdistrict will be financed by reasonable service and user fees, and special assessments on property within the Subdistrict, which will be benefited by the replacement of injurious depletions to senior water rights, as allowed by statute. We understand that these service and user fees and special assessments on taxable property within the Subdistrict will be required in order to generate sufficient funds to carry out the purposes of the Subdistrict. These methods of financing are authorized by the signatures on this petition without further election, pending approval of the Subdistrict Board of Managers.

As a condition of participation, the Subdistrict will require acceptance of these and other non-monetary limitations, including limitations on the diversion and use of groundwater, which may be imposed if the Board of Managers determines such limitations necessary to achieve one or more of the Plan objectives. By signing this petition the undersigned agree to accept these limitations if imposed.

In the event the Subdistrict is unable to achieve one or more of its objectives or comply with other court-imposed or state-imposed requirements, all Landowners may have limitations imposed on the use of their Subdistrict Wells for the diversion of ground water, including complete curtailment of ground water withdrawals, through administrative rules and regulations by the State of Colorado.

Participation in the Subdistrict is strictly voluntary. Once land is petitioned into the Subdistrict and the Subdistrict is duly formed by court order, the land will remain in the Subdistrict for as long as the Subdistrict is in existence, even in the event the land is sold or transferred after Subdistrict formation. The Subdistrict will remain in existence, unless dissolved by appropriate legal action, for so long as the Rio Grande Water Conservation District remains in existence. The conditions described above will run with the ownership of use of the well(s) included on this Petition.

The legal description of the property that is the subject of this petition is described below. Wells within the proposed Subdistrict that are located on or have legal authority to apply groundwater to this property are listed in Table A.

By (our/my) signature hereon, we attest to (our/my) ownership of the wells and described land (or to our/my legal authority to represent an entity that has ownership of the described land), we indicate our understanding of the foregoing intentions and purposes of the Subdistrict, and respectfully request that the same be formed pursuant to applicable statutes by the District Court. The Subdistrict's water management plan will be monitored and updated to respond to changes in climatic or hydrologic conditions or new information from bona fide studies or models.

Name(s): \_\_\_\_\_ Date \_\_\_\_\_

MANSANARES CLARK K

Signature \_\_\_\_\_

MANSANARES MARIE PAULINE  
STORM SUSAN YVONNE

Signature Marie Pauline Manzanares 3-30-2015

Signature Susan Yvonne Storm 3/30/2015

Address 528 MANZANARES LN; MONTE VISTA, CO 811449373

Parcel 3320100023: TRACT 5 FR N2NE4 SEC 20-39-7 COM AT PT ON N LINE OF SE 2 0 1203.08 FT W OF NE COR ; T H S 650 FT OT N LINE OF PAR CO NV TO MARY D MARTINEZ + ROSNALDO Z MANZANAREA ; T H E ALG N L I N E O F T R 273.1 FT M-L TO E LINE O F T R ; T H N ALG E LINE OF TR 650 F T as referenced on Book 535 , Page 1452 and/or Reception # 399401 . JF (RIO GRANDE County) 3.83 total acres

**Table A**

WDID	Structure Name	Permit	List Any Additional Well Owners
2011392	W1811 WELL NO 01	2514-F	

As the circulator of this petition, I attest that each of the signatories hereon was provided with a copy of the Subdistrict conceptual Plan of Water Management and a copy of the Subdistrict Petition for Establishment describing in greater detail the background and basis for the formation of the Subdistrict and that the signatories on this petition were subscribed before me voluntarily and with knowledge of the purposes for the formation of the Subdistrict.

Printed Name of Circulator

Signature

Date

\*The legally authorized representatives must execute petitions on behalf of Corporations, Limited Partnerships, LLC's, LLP's, etc. A person signing the petition on behalf of any Corporation, Limited Partnership, LLC, LLP, etc. must present an affidavit attesting to the approval of the petition by the entity's Board of Directors, President, CEO, or other authorized officer(s).

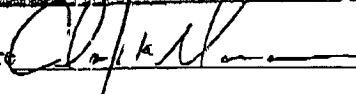
\*\*This petition must be executed by all record owners of the described property. Petitions will be compared against the records on file with Alamosa and Rio Grande Counties and will be deemed valid only if the signatories exactly match the owners of record, as reflected by the county records. If less than all of the record owners sign this petition, or if someone other than the record owner signs this petition, except as set forth above, the petition will be deemed invalid.

Farm Plan # 201010

Petition No 3320100023

By (our/my) signature hereon, we attest to (our/my) ownership of the wells and described land (or to our/my legal authority to represent an entity that has ownership of the described land), we indicate our understanding of the foregoing intentions and purposes of the Subdistrict, and respectfully request that the same be formed pursuant to applicable statutes by the District Court. The Subdistrict's water management plan will be monitored and updated to respond to changes in climatic or hydrologic conditions or new information from *bona fide* studies or models.

Name(s): \_\_\_\_\_ Date \_\_\_\_\_

MANSANARES CLARK K. Signature  3/31/15

MANSANARES MARIE PAULINE. Signature \_\_\_\_\_

STORM SUSAN YVONNE Signature \_\_\_\_\_

Address 528 MANZANARES LN; MONTE VISTA, CO 811449373

Parcel 3320100023; TRACT 5 FR N2NE4 SEC 20-39-7 COM AT PT ON N LINE OF SE 2 0 1203.08 FT W OF NE COR; TH S 650 FT OT N LINE OF PAR CO NV TO MARY D MARTINEZ + ROSNALDO Z MANZANAREA; TH E ALG N LINE OF TR 273.1 FT M-L TO E LINE OF TR; TH N ALG E LINE OF TR 650 FT as referenced on Book 535, Page 1452 and/or Reception # 399401. AP (RIO GRANDE County) 3.83 total acres

**Table A**

WDID	Structure Name	Permit	List Any Additional Well Owners
2011392	W1811 WELL NO 01	2514-F	

As the circulator of this petition, I attest that each of the signatories hereon was provided with a copy of the Subdistrict conceptual Plan of Water Management and a copy of the Subdistrict Petition for Establishment describing in greater detail the background and basis for the formation of the Subdistrict and that the signatories on this petition were subscribed before me voluntarily and with knowledge of the purposes for the formation of the Subdistrict.

Printed Name of Circulator \_\_\_\_\_ Signature \_\_\_\_\_ Date \_\_\_\_\_

\*The legally authorized representatives must execute petitions on behalf of Corporations, Limited Partnerships, LLC's, LLP's, etc. A person signing the petition on behalf of any Corporation, Limited Partnership, LLC, LLP, etc. must present an affidavit attesting to the approval of the petition by the entity's Board of Directors, President, CEO, or other authorized officer(s).

\*\*This petition must be executed by all record owners of the described property. Petitions will be compared against the records on file with Alamosa and Rio Grande Counties and will be deemed valid only if the signatories exactly match the owners of record, as reflected by the county records. If less than all of the record owners sign this petition, or if someone other than the record owner signs this petition, except as set forth above, the petition will be deemed invalid.

**PETITION**  
**TO FORM SPECIAL IMPROVEMENT DISTRICT NO. 2**  
**OF THE RIO GRANDE WATER CONSERVATION DISTRICT**

We the undersigned by our signatures affixed to this petition do hereby affirm and attest that:

1. (We/I) own an interest in real property that includes a well(s) used for commercial or industrial purposes or that is irrigated in whole or in part by a well(s) assigned to the Rio Grande Alluvium Response Area of the Rio Grande Decision Support System, or (we/I) represent owners of real property that includes a well(s) used for commercial or industrial purposes or that is irrigated in whole or in part by a well(s) assigned to the Rio Grande Alluvium Response Area of the Rio Grande Decision Support System and (we/I) have the proper legal authority to sign this Petition on the owner's behalf.
2. (We/I) support the formation of Special Improvement District No. 2 and request that the District Court form the Special Improvement District pursuant to the attached Petition and general description of the conceptual plan of water management to govern the Special Improvement District.
3. By our signature hereon we request that the Rio Grande Water Conservation District petition the District Court to form Special Improvement District No. 2 and include this property within Special Improvement District No. 2.

**Special Improvement District Purpose**

The overall purpose of this Subdistrict is to provide a community-oriented water management alternative to individual augmentation plans or state-imposed regulations limiting the use of wells in Water Division No. 3. That is, to provide a mechanism through which a group of well users in the Rio Grande Alluvium Response Area can work collaboratively to develop and implement a system of self-regulation using economic-based incentives and other management tools that promote responsible ground water use and management and that calculates and mitigates the injury to senior surface water rights that result from ground water use from Subdistrict wells. The operation of the Plan will comply with the requirements of SB 04-222, codified at section 37-92-501(4), C.R.S. The Subdistrict will be financed by reasonable service and user fees, and special assessments on property within the Subdistrict, which will be benefited by the replacement of injurious depletions to senior water rights, as allowed by statute. We understand that these service and user fees and special assessments on taxable property within the Subdistrict will be required in order to generate sufficient funds to carry out the purposes of the Subdistrict. These methods of financing are authorized by the signatures on this petition without further election, pending approval of the Subdistrict Board of Managers.

As a condition of participation, the Subdistrict will require acceptance of these and other non-monetary limitations, including limitations on the diversion and use of groundwater, which may be imposed if the Board of Managers determines such limitations necessary to achieve one or more of the Plan objectives. By signing this petition the undersigned agree to accept these limitations if imposed.

In the event the Subdistrict is unable to achieve one or more of its objectives or comply with other court-imposed or state-imposed requirements, all Landowners may have limitations imposed on the use of their Subdistrict Wells for the diversion of ground water, including complete curtailment of ground water withdrawals, through administrative rules and regulations by the State of Colorado.

Participation in the Subdistrict is strictly voluntary. Once land is petitioned into the Subdistrict and the Subdistrict is duly formed by court order, the land will remain in the Subdistrict for as long as the Subdistrict is in existence, even in the event the land is sold or transferred after Subdistrict formation. The Subdistrict will remain in existence, unless dissolved by appropriate legal action, for so long as the Rio Grande Water Conservation District remains in existence. The conditions described above will run with the ownership of use of the well(s) included on this Petition.

The legal description of the property that is the subject of this petition is described below. Wells within the proposed Subdistrict that are located on or have legal authority to apply groundwater to this property are listed in Table A.

By (our/my) signature hereon, we attest to (our/my) ownership of the wells and described land (or to our/my legal authority to represent an entity that has ownership of the described land), we indicate our understanding of the foregoing intentions and purposes of the Subdistrict, and respectfully request that the same be formed pursuant to applicable statutes by the District Court. The Subdistrict's water management plan will be monitored and updated to respond to changes in climatic or hydrologic conditions or new information from *bona fide* studies or models.

Name(s): \_\_\_\_\_ Date \_\_\_\_\_

MANSANARES CLARK K

Signature \_\_\_\_\_

MANSANARES MARIE PAULINE  
STORM SUSAN YVONNE

Signature Marie Pauline Mansanares 3-30-15

Signature Susan Yvonne Storm 3/30/2015

Address 528 MANZANARES LN; MONTE VISTA, CO 811449373

Parcel 3320100049: FR N2NE4 SEC 20-39-7 BEG @ NE COR OF SEC 20 TH W AL SEC LINE 600 FT TO POB TH S 1320 FT TH W 273 1/3 FT TH N 1320 FT TH E 273 1/3 FT TO POB CONT 8.282 AC M/L as referenced on Book 473, Page 16310 and/or Reception # 352214 . (RIO GRANDE County) ATP  
8.28 total acres

**Table A**

WDID	Structure Name	Permit	List Any Additional Well Owners
2011392	W1811 WELL NO 01	2514-F	

As the circulator of this petition, I attest that each of the signatories hereon was provided with a copy of the Subdistrict conceptual Plan of Water Management and a copy of the Subdistrict Petition for Establishment describing in greater detail the background and basis for the formation of the Subdistrict and that the signatories on this petition were subscribed before me voluntarily and with knowledge of the purposes for the formation of the Subdistrict.

Printed Name of Circulator \_\_\_\_\_ Signature \_\_\_\_\_ Date \_\_\_\_\_

\*The legally authorized representatives must execute petitions on behalf of Corporations, Limited Partnerships, LLC's, LLP's, etc. A person signing the petition on behalf of any Corporation, Limited Partnership, LLC, LLP, etc. must present an affidavit attesting to the approval of the petition by the entity's Board of Directors, President, CEO, or other authorized officer(s).


\*\*This petition must be executed by all record owners of the described property. Petitions will be compared against the records on file with Alamosa and Rio Grande Counties and will be deemed valid only if the signatories exactly match the owners of record, as reflected by the county records. If less than all of the record owners sign this petition, or if someone other than the record owner signs this petition, except as set forth above, the petition will be deemed invalid.

Farm Plan # 201010

Petition No 3320100049

By (our/my) signature hereon, we attest to (our/my) ownership of the wells and described land (or to our/my legal authority to represent an entity that has ownership of the described land), we indicate our understanding of the foregoing intentions and purposes of the Subdistrict, and respectfully request that the same be formed pursuant to applicable statutes by the District Court. The Subdistrict's water management plan will be monitored and updated to respond to changes in climatic or hydrologic conditions or new information from *bona fide* studies or models.

Name(s): \_\_\_\_\_ Date \_\_\_\_\_

MANZANARES CLARK K Signature  Date 3/31/15

MANZANARES MARIE PAULINE Signature \_\_\_\_\_

STORM SUSAN YVONNE Signature \_\_\_\_\_

Address 528 MANZANARES LN; MONTE VISTA, CO 811449373

Parcel 3320100049: FR N2NE4 SEC 20-39-7 BEG @ NE COR OF SEC 20 TH W AL SEC LINE 600 FT TO POB TH S 1320 FT TH W 273 1/3 FT TH N 1320 FT TH E 273 1/3 FT TO POB CONT 8.282 AC M/L as referenced on Book \_\_\_\_\_ Page \_\_\_\_\_ and/or Reception # \_\_\_\_\_ (RIO GRANDE County) 8.28 total acres

**Table A**

WDID	Structure Name	Permit	List Any Additional Well Owners
2011392	W1811 WELL NO 01	2514-F	

As the circulator of this petition, I attest that each of the signatories hereon was provided with a copy of the Subdistrict conceptual Plan of Water Management and a copy of the Subdistrict Petition for Establishment describing in greater detail the background and basis for the formation of the Subdistrict and that the signatories on this petition were subscribed before me voluntarily and with knowledge of the purposes for the formation of the Subdistrict.

Printed Name of Circulator \_\_\_\_\_ Signature \_\_\_\_\_ Date \_\_\_\_\_

\*The legally authorized representatives must execute petitions on behalf of Corporations, Limited Partnerships, LLC's, LLP's, etc. A person signing the petition on behalf of any Corporation, Limited Partnership, LLC, LLP, etc. must present an affidavit attesting to the approval of the petition by the entity's Board of Directors, President, CEO, or other authorized officer(s).

\*\*This petition must be executed by all record owners of the described property. Petitions will be compared against the records on file with Alamosa and Rio Grande Counties and will be deemed valid only if the signatories exactly match the owners of record, as reflected by the county records. If less than all of the record owners sign this petition, or if someone other than the record owner signs this petition, except as set forth above, the petition will be deemed invalid.

**PETITION**  
**TO FORM SPECIAL IMPROVEMENT DISTRICT NO. 2**  
**OF THE RIO GRANDE WATER CONSERVATION DISTRICT**

We the undersigned by our signatures affixed to this petition do hereby affirm and attest that:

1. (We/I) own an interest in real property that includes a well(s) used for commercial or industrial purposes or that is irrigated in whole or in part by a well(s) assigned to the Rio Grande Alluvium Response Area of the Rio Grande Decision Support System, or (we/I) represent owners of real property that includes a well(s) used for commercial or industrial purposes or that is irrigated in whole or in part by a well(s) assigned to the Rio Grande Alluvium Response Area of the Rio Grande Decision Support System and (we/I) have the proper legal authority to sign this Petition on the owner's behalf.
2. (We/I) support the formation of Special Improvement District No. 2 and request that the District Court form the Special Improvement District pursuant to the attached Petition and general description of the conceptual plan of water management to govern the Special Improvement District.
3. By our signature hereon we request that the Rio Grande Water Conservation District petition the District Court to form Special Improvement District No. 2 and include this property within Special Improvement District No. 2.

**Special Improvement District Purpose**

The overall purpose of this Subdistrict is to provide a community-oriented water management alternative to individual augmentation plans or state-imposed regulations limiting the use of wells in Water Division No. 3. That is, to provide a mechanism through which a group of well users in the Rio Grande Alluvium Response Area can work collaboratively to develop and implement a system of self-regulation using economic-based incentives and other management tools that promote responsible ground water use and management and that calculates and mitigates the injury to senior surface water rights that result from ground water use from Subdistrict wells. The operation of the Plan will comply with the requirements of SB 04-222, codified at section 37-92-501(4), C.R.S. The Subdistrict will be financed by reasonable service and user fees, and special assessments on property within the Subdistrict, which will be benefited by the replacement of injurious depletions to senior water rights, as allowed by statute. We understand that these service and user fees and special assessments on taxable property within the Subdistrict will be required in order to generate sufficient funds to carry out the purposes of the Subdistrict. These methods of financing are authorized by the signatures on this petition without further election, pending approval of the Subdistrict Board of Managers.

As a condition of participation, the Subdistrict will require acceptance of these and other non-monetary limitations, including limitations on the diversion and use of groundwater, which may be imposed if the Board of Managers determines such limitations necessary to achieve one or more of the Plan objectives. By signing this petition the undersigned agree to accept these limitations if imposed.

In the event the Subdistrict is unable to achieve one or more of its objectives or comply with other court-imposed or state-imposed requirements, all Landowners may have limitations imposed on the use of their Subdistrict Wells for the diversion of ground water, including complete curtailment of ground water withdrawals, through administrative rules and regulations by the State of Colorado.

Participation in the Subdistrict is strictly voluntary. Once land is petitioned into the Subdistrict and the Subdistrict is duly formed by court order, the land will remain in the Subdistrict for as long as the Subdistrict is in existence, even in the event the land is sold or transferred after Subdistrict formation. The Subdistrict will remain in existence, unless dissolved by appropriate legal action, for so long as the Rio Grande Water Conservation District remains in existence. The conditions described above will run with the ownership of use of the well(s) included on this Petition.

The legal description of the property that is the subject of this petition is described below. Wells within the proposed Subdistrict that are located on or have legal authority to apply groundwater to this property are listed in Table A.

By (our/my) signature hereon, we attest to (our/my) ownership of the wells and described land (or to our/my legal authority to represent an entity that has ownership of the described land), we indicate our understanding of the foregoing intentions and purposes of the Subdistrict, and respectfully request that the same be formed pursuant to applicable statutes by the District Court. The Subdistrict's water management plan will be monitored and updated to respond to changes in climatic or hydrologic conditions or new information from bona fide studies or models.

Name(s): \_\_\_\_\_ Date \_\_\_\_\_

DUGAN ROBERT W & CAROL LEE

Signature \_\_\_\_\_

Signature Carol Lee Dugan 11/2/15

Signature Robert W Dugan 11/2/15

Address PO BOX 333; MONTE VISTA, CO 81144-0333

Parcel 3321100093: NE4 SEC 21-39-7 FR SE4 SEC 21-39-7 DESC AS FOLS: BEG @ PT ON E LINE OF SD SEC WH SE COR OF SD SEC BEARS S 1640. 2 FT; TH N 999.8 FT; TH S 88 DEG 56' W 2592 FT; TH S 00 DEG 15'W 79.8 FT; TH S 48 DEG 31'E 284 FT ; TH S 74 DEG 15'E 2517.4 FT TO POB CONT 200 as referenced on Book 558 . Page 1054 and/or Reception # 413827 . (RIO GRANDE County) 198 total acres

Table A

WDID	Structure Name	Permit	List Any Additional Well Owners
2013593	W3842 WELL NO 01R	1829-RR	

As the circulator of this petition, I attest that each of the signatories hereon was provided with a copy of the Subdistrict conceptual Plan of Water Management and a copy of the Subdistrict Petition for Establishment describing in greater detail the background and basis for the formation of the Subdistrict and that the signatories on this petition were subscribed before me voluntarily and with knowledge of the purposes for the formation of the Subdistrict.

Cleave Simpson  
Printed Name of Circulator

Cleaves  
Signature

1-12-15  
Date

\*The legally authorized representatives must execute petitions on behalf of Corporations, Limited Partnerships, LLC's, LLP's, etc. A person signing the petition on behalf of any Corporation, Limited Partnership, LLC, LLP, etc. must present an affidavit attesting to the approval of the petition by the entity's Board of Directors, President, CEO, or other authorized officer(s).

\*\*This petition must be executed by all record owners of the described property. Petitions will be compared against the records on file with Alamosa and Rio Grande Counties and will be deemed valid only if the signatories exactly match the owners of record, as reflected by the county records. If less than all of the record owners sign this petition, or if someone other than the record owner signs this petition, except as set forth above, the petition will be deemed invalid.



**PETITION**  
**TO FORM SPECIAL IMPROVEMENT DISTRICT NO. 2**  
**OF THE RIO GRANDE WATER CONSERVATION DISTRICT**

---

We the undersigned by our signatures affixed to this petition do hereby affirm and attest that:

1. (We/I) own an interest in real property that includes a well(s) used for commercial or industrial purposes or that is irrigated in whole or in part by a well(s) assigned to the Rio Grande Alluvium Response Area of the Rio Grande Decision Support System, or (we/I) represent owners of real property that includes a well(s) used for commercial or industrial purposes or that is irrigated in whole or in part by a well(s) assigned to the Rio Grande Alluvium Response Area of the Rio Grande Decision Support System and (we/I) have the proper legal authority to sign this Petition on the owner's behalf.
  2. (We/I) support the formation of Special Improvement District No. 2 and request that the District Court form the Special Improvement District pursuant to the attached Petition and general description of the conceptual plan of water management to govern the Special Improvement District.
  3. By our signature hereon we request that the Rio Grande Water Conservation District petition the District Court to form Special Improvement District No. 2 and include this property within Special Improvement District No. 2.
- 

**Special Improvement District Purpose**

The overall purpose of this Subdistrict is to provide a community-oriented water management alternative to individual augmentation plans or state-imposed regulations limiting the use of wells in Water Division No. 3. That is, to provide a mechanism through which a group of well users in the Rio Grande Alluvium Response Area can work collaboratively to develop and implement a system of self-regulation using economic-based incentives and other management tools that promote responsible ground water use and management and that calculates and mitigates the injury to senior surface water rights that result from ground water use from Subdistrict wells. The operation of the Plan will comply with the requirements of SB 04-222, codified at section 37-92-501(4), C.R.S. The Subdistrict will be financed by reasonable service and user fees, and special assessments on property within the Subdistrict, which will be benefited by the replacement of injurious depletions to senior water rights, as allowed by statute. We understand that these service and user fees and special assessments on taxable property within the Subdistrict will be required in order to generate sufficient funds to carry out the purposes of the Subdistrict. These methods of financing are authorized by the signatures on this petition without further election, pending approval of the Subdistrict Board of Managers.

As a condition of participation, the Subdistrict will require acceptance of these and other non-monetary limitations, including limitations on the diversion and use of groundwater, which may be imposed if the Board of Managers determines such limitations necessary to achieve one or more of the Plan objectives. By signing this petition the undersigned agree to accept these limitations if imposed.

In the event the Subdistrict is unable to achieve one or more of its objectives or comply with other court-imposed or state-imposed requirements, all Landowners may have limitations imposed on the use of their Subdistrict Wells for the diversion of ground water, including complete curtailment of ground water withdrawals, through administrative rules and regulations by the State of Colorado.

Participation in the Subdistrict is strictly voluntary. Once land is petitioned into the Subdistrict and the Subdistrict is duly formed by court order, the land will remain in the Subdistrict for as long as the Subdistrict is in existence, even in the event the land is sold or transferred after Subdistrict formation. The Subdistrict will remain in existence, unless dissolved by appropriate legal action, for so long as the Rio Grande Water Conservation District remains in existence. The conditions described above will run with the ownership of use of the well(s) included on this Petition.

The legal description of the property that is the subject of this petition is described below. Wells within the proposed Subdistrict that are located on or have legal authority to apply groundwater to this property are listed in Table A.

Farm Plan # 200780

Petition No 3321200876

By (our/my) signature hereon, we attest to (our/my) ownership of the wells and described land (or to our/my legal authority to represent an entity that has ownership of the described land), we indicate our understanding of the foregoing intentions and purposes of the Subdistrict, and respectfully request that the same be formed pursuant to applicable statutes by the District Court. The Subdistrict's water management plan will be monitored and updated to respond to changes in climatic or hydrologic conditions or new information from *bona fide* studies or models.

Name(s): \_\_\_\_\_ Date \_\_\_\_\_

CAMPBELL BENJAMIN J / REDDEN Signature *B. J. Campbell* Date 3/17/2015  
WILLIAM CODY & JENNA C

Signature *William Cody Redden* Date 3/23/2015  
 Signature *Jenna C Redden* Date 3/23/15

Address 1401 PRESTWOOD PL; AUSTIN, TX 78746-7604

Parcel 3321200876: FR NW4 SEC 21-39-7 LYING N OF D & RGW RR RTY COM AT TH NW COR OF SD SEC 21 TH N 89 DEG 2'00"E 1000.07 FT TH N 89 DEG 29'00"E 1598.78 FT TH S 01 DEG 31'07"W 2645.59 FT TH S 89 DEG 35'06"W 30.02 FT TH N 01 DEG 31'07"E 1074.63 FT TH N 64 DEG 05'38"W 288.71 F as referenced on Book 566, Page 5845 and/or Reception # 419643. (RIO GRANDE County) 35.02 total acres

Table A

WDID	Structure Name	Permit	List Any Additional Well Owners
2011301	W1768 WELL NO 01	23855-F	

As the circulator of this petition, I attest that each of the signatories hereon was provided with a copy of the Subdistrict conceptual Plan of Water Management and a copy of the Subdistrict Petition for Establishment describing in greater detail the background and basis for the formation of the Subdistrict and that the signatories on this petition were subscribed before me voluntarily and with knowledge of the purposes for the formation of the Subdistrict.

Printed Name of Circulator \_\_\_\_\_ Signature \_\_\_\_\_ Date \_\_\_\_\_

\*The legally authorized representatives must execute petitions on behalf of Corporations, Limited Partnerships, LLC's, LLP's, etc. A person signing the petition on behalf of any Corporation, Limited Partnership, LLC, LLP, etc. must present an affidavit attesting to the approval of the petition by the entity's Board of Directors, President, CEO, or other authorized officer(s).

\*\*This petition must be executed by all record owners of the described property. Petitions will be compared against the records on file with Alamosa and Rio Grande Counties and will be deemed valid only if the signatories exactly match the owners of record, as reflected by the county records. If less than all of the record owners sign this petition, or if someone other than the record owner signs this petition, except as set forth above, the petition will be deemed invalid.

**PETITION**  
**TO FORM SPECIAL IMPROVEMENT DISTRICT NO. 2**  
**OF THE RIO GRANDE WATER CONSERVATION DISTRICT**

---

*We the undersigned by our signatures affixed to this petition do hereby affirm and attest that:*

1. (We/I) own an interest in real property that includes a well(s) used for commercial or industrial purposes or that is irrigated in whole or in part by a well(s) assigned to the Rio Grande Alluvium Response Area of the Rio Grande Decision Support System, or (we/I) represent owners of real property that includes a well(s) used for commercial or industrial purposes or that is irrigated in whole or in part by a well(s) assigned to the Rio Grande Alluvium Response Area of the Rio Grande Decision Support System and (we/I) have the proper legal authority to sign this Petition on the owner's behalf.
  2. (We/I) support the formation of Special Improvement District No. 2 and request that the District Court form the Special Improvement District pursuant to the attached Petition and general description of the conceptual plan of water management to govern the Special Improvement District.
  3. By our signature hereon we request that the Rio Grande Water Conservation District petition the District Court to form Special Improvement District No. 2 and include this property within Special Improvement District No. 2.
- 

**Special Improvement District Purpose**

The overall purpose of this Subdistrict is to provide a community-oriented water management alternative to individual augmentation plans or state-imposed regulations limiting the use of wells in Water Division No. 3. That is, to provide a mechanism through which a group of well users in the Rio Grande Alluvium Response Area can work collaboratively to develop and implement a system of self-regulation using economic-based incentives and other management tools that promote responsible ground water use and management and that calculates and mitigates the injury to senior surface water rights that result from ground water use from Subdistrict wells. The operation of the Plan will comply with the requirements of SB 04-222, codified at section 37-92-501(4), C.R.S. The Subdistrict will be financed by reasonable service and user fees, and special assessments on property within the Subdistrict, which will be benefited by the replacement of injurious depletions to senior water rights, as allowed by statute. We understand that these service and user fees and special assessments on taxable property within the Subdistrict will be required in order to generate sufficient funds to carry out the purposes of the Subdistrict. These methods of financing are authorized by the signatures on this petition without further election, pending approval of the Subdistrict Board of Managers.

As a condition of participation, the Subdistrict will require acceptance of these and other non-monetary limitations, including limitations on the diversion and use of groundwater, which may be imposed if the Board of Managers determines such limitations necessary to achieve one or more of the Plan objectives. By signing this petition the undersigned agree to accept these limitations if imposed.

In the event the Subdistrict is unable to achieve one or more of its objectives or comply with other court-imposed or state-imposed requirements, all Landowners may have limitations imposed on the use of their Subdistrict Wells for the diversion of ground water, including complete curtailment of ground water withdrawals, through administrative rules and regulations by the State of Colorado.

Participation in the Subdistrict is strictly voluntary. Once land is petitioned into the Subdistrict and the Subdistrict is duly formed by court order, the land will remain in the Subdistrict for as long as the Subdistrict is in existence, even in the event the land is sold or transferred after Subdistrict formation. The Subdistrict will remain in existence, unless dissolved by appropriate legal action, for so long as the Rio Grande Water Conservation District remains in existence. The conditions described above will run with the ownership of use of the well(s) included on this Petition.


The legal description of the property that is the subject of this petition is described below. Wells within the proposed Subdistrict that are located on or have legal authority to apply groundwater to this property are listed in Table A.

Farm Plan # 200780

Petition No 3321200877

By (our/my) signature hereon, we attest to (our/my) ownership of the wells and described land (or to our/my legal authority to represent an entity that has ownership of the described land), we indicate our understanding of the foregoing intentions and purposes of the Subdistrict, and respectfully request that the same be formed pursuant to applicable statutes by the District Court. The Subdistrict's water management plan will be monitored and updated to respond to changes in climatic or hydrologic conditions or new information from *bona fide* studies or models.

Name(s): \_\_\_\_\_ Date \_\_\_\_\_

SELF DIRECTED IRA / SERVICES INC Signature  Date 3-17-2015

\* FBO CAMPBELL BENJAMIN J Signature \_\_\_\_\_

Signature \_\_\_\_\_

Address 1401 PRESTWOOD PL: AUSTIN, TX 78746-7604

Parcel 3321200877: FR NW4 SEC 21-39-7 LYING N OF D & RGW RR RTY CONS THE N LINE OF THE NW4 OF SD SEC 21 BEARS N 89 DEG 29'00"E 1000.07 FT TH S 26 DEG 04'04"E 286.85 FT TH S 39 DEG 32'28"E 77.44 FT TH S 33 DEG 49'39"E 248.39 FT TH S 61 DEG 27'33"E 59.63 FT TH S 45 DEG 21'24" as referenced on Book 566, Page 5841 and/or Reception # 419641. (RIO Alp GRANDE County) 50.48 total acres

Table A


WDID	Structure Name	Permit	List Any Additional Well Owners
2011301	W1768 WELL NO 01	23855-F	

As the circulator of this petition, I attest that each of the signatories hereon was provided with a copy of the Subdistrict conceptual Plan of Water Management and a copy of the Subdistrict Petition for Establishment describing in greater detail the background and basis for the formation of the Subdistrict and that the signatories on this petition were subscribed before me voluntarily and with knowledge of the purposes for the formation of the Subdistrict.

Printed Name of Circulator \_\_\_\_\_ Signature \_\_\_\_\_ Date \_\_\_\_\_

\*The legally authorized representatives must execute petitions on behalf of Corporations, Limited Partnerships, LLC's, LLP's, etc. A person signing the petition on behalf of any Corporation, Limited Partnership, LLC, LLP, etc. must present an affidavit attesting to the approval of the petition by the entity's Board of Directors, President, CEO, or other authorized officer(s).

\*\*This petition must be executed by all record owners of the described property. Petitions will be compared against the records on file with Alamosa and Rio Grande Counties and will be deemed valid only if the signatories exactly match the owners of record, as reflected by the county records. If less than all of the record owners sign this petition, or if someone other than the record owner signs this petition, except as set forth above, the petition will be deemed invalid.

\* Read and approved  
  
 3/17/2015

**PETITION**  
**TO FORM SPECIAL IMPROVEMENT DISTRICT NO. 2**  
**OF THE RIO GRANDE WATER CONSERVATION DISTRICT**

---

We the undersigned by our signatures affixed to this petition do hereby affirm and attest that:

1. (We/I) own an interest in real property that includes a well(s) used for commercial or industrial purposes or that is irrigated in whole or in part by a well(s) assigned to the Rio Grande Alluvium Response Area of the Rio Grande Decision Support System, or (we/I) represent owners of real property that includes a well(s) used for commercial or industrial purposes or that is irrigated in whole or in part by a well(s) assigned to the Rio Grande Alluvium Response Area of the Rio Grande Decision Support System and (we/I) have the proper legal authority to sign this Petition on the owner's behalf.
  2. (We/I) support the formation of Special Improvement District No. 2 and request that the District Court form the Special Improvement District pursuant to the attached Petition and general description of the conceptual plan of water management to govern the Special Improvement District.
  3. By our signature hereon we request that the Rio Grande Water Conservation District petition the District Court to form Special Improvement District No. 2 and include this property within Special Improvement District No. 2.
- 

**Special Improvement District Purpose**

The overall purpose of this Subdistrict is to provide a community-oriented water management alternative to individual augmentation plans or state-imposed regulations limiting the use of wells in Water Division No. 3. That is, to provide a mechanism through which a group of well users in the Rio Grande Alluvium Response Area can work collaboratively to develop and implement a system of self-regulation using economic-based incentives and other management tools that promote responsible ground water use and management and that calculates and mitigates the injury to senior surface water rights that result from ground water use from Subdistrict wells. The operation of the Plan will comply with the requirements of SB 04-222, codified at section 37-92-501(4), C.R.S. The Subdistrict will be financed by reasonable service and user fees, and special assessments on property within the Subdistrict, which will be benefited by the replacement of injurious depletions to senior water rights, as allowed by statute. We understand that these service and user fees and special assessments on taxable property within the Subdistrict will be required in order to generate sufficient funds to carry out the purposes of the Subdistrict. These methods of financing are authorized by the signatures on this petition without further election, pending approval of the Subdistrict Board of Managers.

As a condition of participation, the Subdistrict will require acceptance of these and other non-monetary limitations, including limitations on the diversion and use of groundwater, which may be imposed if the Board of Managers determines such limitations necessary to achieve one or more of the Plan objectives. By signing this petition the undersigned agree to accept these limitations if imposed.

In the event the Subdistrict is unable to achieve one or more of its objectives or comply with other court-imposed or state-imposed requirements, all Landowners may have limitations imposed on the use of their Subdistrict Wells for the diversion of ground water, including complete curtailment of ground water withdrawals, through administrative rules and regulations by the State of Colorado.

Participation in the Subdistrict is strictly voluntary. Once land is petitioned into the Subdistrict and the Subdistrict is duly formed by court order, the land will remain in the Subdistrict for as long as the Subdistrict is in existence, even in the event the land is sold or transferred after Subdistrict formation. The Subdistrict will remain in existence, unless dissolved by appropriate legal action, for so long as the Rio Grande Water Conservation District remains in existence. The conditions described above will run with the ownership of use of the well(s) included on this Petition.

The legal description of the property that is the subject of this petition is described below. Wells within the proposed Subdistrict that are located on or have legal authority to apply groundwater to this property are listed in Table A.

By (our/my) signature hereon, we attest to (our/my) ownership of the wells and described land (or to our/my legal authority to represent an entity that has ownership of the described land), we indicate our understanding of the foregoing intentions and purposes of the Subdistrict, and respectfully request that the same be formed pursuant to applicable statutes by the District Court. The Subdistrict's water management plan will be monitored and updated to respond to changes in climatic or hydrologic conditions or new information from *bona fide* studies or models.

Name(s): \_\_\_\_\_ Date \_\_\_\_\_

PAULSON ROCK B & TERRI RAE Signature Rock B Paulson 1-12-15

Signature Terri Rae Paulson 1-12-15

Signature \_\_\_\_\_

Address 1551 SWEDE LN; MONTE VISTA, CO 81144-9242

Parcel 3321400828: FR SE4 SEC 21-39-7 LYING S OF D&RGW RR RTY FR NE4NE4 SEC 28-39-7 BEING N 25 A LESS 0.24 AC BK 490 PG 1806 FR NW4NE4 SEC 28-39-7 BEG @ NW COR A PT ON N LINE NW4NE4 SEC 28 WH N4 COR SEC 28 BEARS N 89 DEG 23' W 1047.36 FT TH S 89 DEG 23' E 322.80 as referenced on Book 557, Page 553 and/or Reception # 413157. (RIO Alp GRANDE County) 120.83 total acres

Table A

WDID	Structure Name	Permit	List Any Additional Well Owners
2012409	W2443 WELL NO 01	2126-F	

As the circulator of this petition, I attest that each of the signatories hereon was provided with a copy of the Subdistrict conceptual Plan of Water Management and a copy of the Subdistrict Petition for Establishment describing in greater detail the background and basis for the formation of the Subdistrict and that the signatories on this petition were subscribed before me voluntarily and with knowledge of the purposes for the formation of the Subdistrict.

Printed Name of Circulator \_\_\_\_\_ Signature \_\_\_\_\_ Date \_\_\_\_\_

\*The legally authorized representatives must execute petitions on behalf of Corporations, Limited Partnerships, LLC's, LLP's, etc. A person signing the petition on behalf of any Corporation, Limited Partnership, LLC, LLP, etc. must present an affidavit attesting to the approval of the petition by the entity's Board of Directors, President, CEO, or other authorized officer(s).

\*\*This petition must be executed by all record owners of the described property. Petitions will be compared against the records on file with Alamosa and Rio Grande Counties and will be deemed valid only if the signatories exactly match the owners of record, as reflected by the county records. If less than all of the record owners sign this petition, or if someone other than the record owner signs this petition, except as set forth above, the petition will be deemed invalid.

**PETITION**  
**TO FORM SPECIAL IMPROVEMENT DISTRICT NO. 2**  
**OF THE RIO GRANDE WATER CONSERVATION DISTRICT**

---

We the undersigned by our signatures affixed to this petition do hereby affirm and attest that:

1. (We/I) own an interest in real property that includes a well(s) used for commercial or industrial purposes or that is irrigated in whole or in part by a well(s) assigned to the Rio Grande Alluvium Response Area of the Rio Grande Decision Support System, or (we/I) represent owners of real property that includes a well(s) used for commercial or industrial purposes or that is irrigated in whole or in part by a well(s) assigned to the Rio Grande Alluvium Response Area of the Rio Grande Decision Support System and (we/I) have the proper legal authority to sign this Petition on the owner's behalf.
  2. (We/I) support the formation of Special Improvement District No. 2 and request that the District Court form the Special Improvement District pursuant to the attached Petition and general description of the conceptual plan of water management to govern the Special Improvement District.
  3. By our signature hereon we request that the Rio Grande Water Conservation District petition the District Court to form Special Improvement District No. 2 and include this property within Special Improvement District No. 2.
- 

**Special Improvement District Purpose**

The overall purpose of this Subdistrict is to provide a community-oriented water management alternative to individual augmentation plans or state-imposed regulations limiting the use of wells in Water Division No. 3. That is, to provide a mechanism through which a group of well users in the Rio Grande Alluvium Response Area can work collaboratively to develop and implement a system of self-regulation using economic-based incentives and other management tools that promote responsible ground water use and management and that calculates and mitigates the injury to senior surface water rights that result from ground water use from Subdistrict wells. The operation of the Plan will comply with the requirements of SB 04-222, codified at section 37-92-501(4), C.R.S. The Subdistrict will be financed by reasonable service and user fees, and special assessments on property within the Subdistrict, which will be benefited by the replacement of injurious depletions to senior water rights, as allowed by statute. We understand that these service and user fees and special assessments on taxable property within the Subdistrict will be required in order to generate sufficient funds to carry out the purposes of the Subdistrict. These methods of financing are authorized by the signatures on this petition without further election, pending approval of the Subdistrict Board of Managers.

As a condition of participation, the Subdistrict will require acceptance of these and other non-monetary limitations, including limitations on the diversion and use of groundwater, which may be imposed if the Board of Managers determines such limitations necessary to achieve one or more of the Plan objectives. By signing this petition the undersigned agree to accept these limitations if imposed.

In the event the Subdistrict is unable to achieve one or more of its objectives or comply with other court-imposed or state-imposed requirements, all Landowners may have limitations imposed on the use of their Subdistrict Wells for the diversion of ground water, including complete curtailment of ground water withdrawals, through administrative rules and regulations by the State of Colorado.

Participation in the Subdistrict is strictly voluntary. Once land is petitioned into the Subdistrict and the Subdistrict is duly formed by court order, the land will remain in the Subdistrict for as long as the Subdistrict is in existence, even in the event the land is sold or transferred after Subdistrict formation. The Subdistrict will remain in existence, unless dissolved by appropriate legal action, for so long as the Rio Grande Water Conservation District remains in existence. The conditions described above will run with the ownership of use of the well(s) included on this Petition.

The legal description of the property that is the subject of this petition is described below. Wells within the proposed Subdistrict that are located on or have legal authority to apply groundwater to this property are listed in Table A.

By (our/my) signature hereon, we attest to (our/my) ownership of the wells and described land (or to our/my legal authority to represent an entity that has ownership of the described land), we indicate our understanding of the foregoing intentions and purposes of the Subdistrict, and respectfully request that the same be formed pursuant to applicable statutes by the District Court. The Subdistrict's water management plan will be monitored and updated to respond to changes in climatic or hydrologic conditions or new information from bona fide studies or models.

Name(s): \_\_\_\_\_ Date \_\_\_\_\_

DUGAN ROBERT W & CAROL LEE

Signature \_\_\_\_\_

Signature Carol Lee Dugan 1/12/15

Signature Robert W. Dugan 1/12/15

Address PO BOX 333; MONTE VISTA, CO 81144-0333

Parcel 3322200113: FR W2W2 SEC 22-39-7 LY N OF SWEDE LANE as referenced on Book 571, Page 11P 1125 and/or Reception # 422250. (RIO GRANDE County) 102 total acres

Table A

WDID	Structure Name	Permit	List Any Additional Well Owners
2009125	W0463 WELL NO 01	7296-R	

As the circulator of this petition, I attest that each of the signatories hereon was provided with a copy of the Subdistrict conceptual Plan of Water Management and a copy of the Subdistrict Petition for Establishment describing in greater detail the background and basis for the formation of the Subdistrict and that the signatories on this petition were subscribed before me voluntarily and with knowledge of the purposes for the formation of the Subdistrict.

Claire Simpson                      Claire Simpson                      1-12-15  
Printed Name of Circulator                      Signature                      Date

\*The legally authorized representatives must execute petitions on behalf of Corporations, Limited Partnerships, LLC's, LLP's, etc. A person signing the petition on behalf of any Corporation, Limited Partnership, LLC, LLP, etc. must present an affidavit attesting to the approval of the petition by the entity's Board of Directors, President, CEO, or other authorized officer(s).

\*\*This petition must be executed by all record owners of the described property. Petitions will be compared against the records on file with Alamosa and Rio Grande Counties and will be deemed valid only if the signatories exactly match the owners of record, as reflected by the county records. If less than all of the record owners sign this petition, or if someone other than the record owner signs this petition, except as set forth above, the petition will be deemed invalid.



**PETITION**  
**TO FORM SPECIAL IMPROVEMENT DISTRICT NO. 2**  
**OF THE RIO GRANDE WATER CONSERVATION DISTRICT**

We the undersigned by our signatures affixed to this petition do hereby affirm and attest that:

1. (We/I) own an interest in real property that includes a well(s) used for commercial or industrial purposes or that is irrigated in whole or in part by a well(s) assigned to the Rio Grande Alluvium Response Area of the Rio Grande Decision Support System, or (we/I) represent owners of real property that includes a well(s) used for commercial or industrial purposes or that is irrigated in whole or in part by a well(s) assigned to the Rio Grande Alluvium Response Area of the Rio Grande Decision Support System and (we/I) have the proper legal authority to sign this Petition on the owner's behalf.
2. (We/I) support the formation of Special Improvement District No. 2 and request that the District Court form the Special Improvement District pursuant to the attached Petition and general description of the conceptual plan of water management to govern the Special Improvement District.
3. By our signature hereon we request that the Rio Grande Water Conservation District petition the District Court to form Special Improvement District No. 2 and include this property within Special Improvement District No. 2.

**Special Improvement District Purpose**

The overall purpose of this Subdistrict is to provide a community-oriented water management alternative to individual augmentation plans or state-imposed regulations limiting the use of wells in Water Division No. 3. That is, to provide a mechanism through which a group of well users in the Rio Grande Alluvium Response Area can work collaboratively to develop and implement a system of self-regulation using economic-based incentives and other management tools that promote responsible ground water use and management and that calculates and mitigates the injury to senior surface water rights that result from ground water use from Subdistrict wells. The operation of the Plan will comply with the requirements of SB 04-222, codified at section 37-92-501(4), C.R.S. The Subdistrict will be financed by reasonable service and user fees, and special assessments on property within the Subdistrict, which will be benefited by the replacement of injurious depletions to senior water rights, as allowed by statute. We understand that these service and user fees and special assessments on taxable property within the Subdistrict will be required in order to generate sufficient funds to carry out the purposes of the Subdistrict. These methods of financing are authorized by the signatures on this petition without further election, pending approval of the Subdistrict Board of Managers.

As a condition of participation, the Subdistrict will require acceptance of these and other non-monetary limitations, including limitations on the diversion and use of groundwater, which may be imposed if the Board of Managers determines such limitations necessary to achieve one or more of the Plan objectives. By signing this petition the undersigned agree to accept these limitations if imposed.

In the event the Subdistrict is unable to achieve one or more of its objectives or comply with other court-imposed or state-imposed requirements, all Landowners may have limitations imposed on the use of their Subdistrict Wells for the diversion of ground water, including complete curtailment of ground water withdrawals, through administrative rules and regulations by the State of Colorado.

Participation in the Subdistrict is strictly voluntary. Once land is petitioned into the Subdistrict and the Subdistrict is duly formed by court order, the land will remain in the Subdistrict for as long as the Subdistrict is in existence, even in the event the land is sold or transferred after Subdistrict formation. The Subdistrict will remain in existence, unless dissolved by appropriate legal action, for so long as the Rio Grande Water Conservation District remains in existence. The conditions described above will run with the ownership of use of the well(s) included on this Petition.

The legal description of the property that is the subject of this petition is described below. Wells within the proposed Subdistrict that are located on or have legal authority to apply groundwater to this property are listed in Table A.

Farm Plan # 200680

Petition No 3322200259

By (our/my) signature hereon, we attest to (our/my) ownership of the wells and described land (or to our/my legal authority to represent an entity that has ownership of the described land), we indicate our understanding of the foregoing intentions and purposes of the Subdistrict, and respectfully request that the same be formed pursuant to applicable statutes by the District Court. The Subdistrict's water management plan will be monitored and updated to respond to changes in climatic or hydrologic conditions or new information from *bona fide* studies or models.

Name(s): \_\_\_\_\_ Date \_\_\_\_\_  
LEPLATT TERRELL AMILE Signature *Amile Terrell Platt* 6-30-15  
 Signature \_\_\_\_\_  
 Signature \_\_\_\_\_

Address PO BOX 507; MONTE VISTA, CO 81144-0507

Parcel 3322200259: E2NW4 SEC 22-39-7 E2SW4 SEC 22-39-7 LESS 0.75 AC M/L @ BK 327 PG 719 as referenced on Book \_\_\_\_\_, Page \_\_\_\_\_ and/or Reception # 250794. (RIO GRANDE County) Alp  
159.25 total acres

**Table A**

WDID	Structure Name	Permit	List Any Additional Well Owners
2008353	W0053 WELL NO 01	1700-R	

As the circulator of this petition, I attest that each of the signatories hereon was provided with a copy of the Subdistrict conceptual Plan of Water Management and a copy of the Subdistrict Petition for Establishment describing in greater detail the background and basis for the formation of the Subdistrict and that the signatories on this petition were subscribed before me voluntarily and with knowledge of the purposes for the formation of the Subdistrict.

Printed Name of Circulator \_\_\_\_\_ Signature \_\_\_\_\_ Date \_\_\_\_\_

\*The legally authorized representatives must execute petitions on behalf of Corporations, Limited Partnerships, LLC's, LLP's, etc. A person signing the petition on behalf of any Corporation, Limited Partnership, LLC, LLP, etc. must present an affidavit attesting to the approval of the petition by the entity's Board of Directors, President, CEO, or other authorized officer(s).

\*\*This petition must be executed by all record owners of the described property. Petitions will be compared against the records on file with Alamosa and Rio Grande Counties and will be deemed valid only if the signatories exactly match the owners of record, as reflected by the county records. If less than all of the record owners sign this petition, or if someone other than the record owner signs this petition, except as set forth above, the petition will be deemed invalid.

**PETITION**  
**TO FORM SPECIAL IMPROVEMENT DISTRICT NO. 2**  
**OF THE RIO GRANDE WATER CONSERVATION DISTRICT**

---

We the undersigned by our signatures affixed to this petition do hereby affirm and attest that:

1. (We/I) own an interest in real property that includes a well(s) used for commercial or industrial purposes or that is irrigated in whole or in part by a well(s) assigned to the Rio Grande Alluvium Response Area of the Rio Grande Decision Support System, or (we/I) represent owners of real property that includes a well(s) used for commercial or industrial purposes or that is irrigated in whole or in part by a well(s) assigned to the Rio Grande Alluvium Response Area of the Rio Grande Decision Support System and (we/I) have the proper legal authority to sign this Petition on the owner's behalf.
  2. (We/I) support the formation of Special Improvement District No. 2 and request that the District Court form the Special Improvement District pursuant to the attached Petition and general description of the conceptual plan of water management to govern the Special Improvement District.
  3. By our signature hereon we request that the Rio Grande Water Conservation District petition the District Court to form Special Improvement District No. 2 and include this property within Special Improvement District No. 2.
- 

**Special Improvement District Purpose**

The overall purpose of this Subdistrict is to provide a community-oriented water management alternative to individual augmentation plans or state-imposed regulations limiting the use of wells in Water Division No. 3. That is, to provide a mechanism through which a group of well users in the Rio Grande Alluvium Response Area can work collaboratively to develop and implement a system of self-regulation using economic-based incentives and other management tools that promote responsible ground water use and management and that calculates and mitigates the injury to senior surface water rights that result from ground water use from Subdistrict wells. The operation of the Plan will comply with the requirements of SB 04-222, codified at section 37-92-501(4), C.R.S. The Subdistrict will be financed by reasonable service and user fees, and special assessments on property within the Subdistrict, which will be benefited by the replacement of injurious depletions to senior water rights, as allowed by statute. We understand that these service and user fees and special assessments on taxable property within the Subdistrict will be required in order to generate sufficient funds to carry out the purposes of the Subdistrict. These methods of financing are authorized by the signatures on this petition without further election, pending approval of the Subdistrict Board of Managers.

As a condition of participation, the Subdistrict will require acceptance of these and other non-monetary limitations, including limitations on the diversion and use of groundwater, which may be imposed if the Board of Managers determines such limitations necessary to achieve one or more of the Plan objectives. By signing this petition the undersigned agree to accept these limitations if imposed.

In the event the Subdistrict is unable to achieve one or more of its objectives or comply with other court-imposed or state-imposed requirements, all Landowners may have limitations imposed on the use of their Subdistrict Wells for the diversion of ground water, including complete curtailment of ground water withdrawals, through administrative rules and regulations by the State of Colorado.

Participation in the Subdistrict is strictly voluntary. Once land is petitioned into the Subdistrict and the Subdistrict is duly formed by court order, the land will remain in the Subdistrict for as long as the Subdistrict is in existence, even in the event the land is sold or transferred after Subdistrict formation. The Subdistrict will remain in existence, unless dissolved by appropriate legal action, for so long as the Rio Grande Water Conservation District remains in existence. The conditions described above will run with the ownership of use of the well(s) included on this Petition.

The legal description of the property that is the subject of this petition is described below. Wells within the proposed Subdistrict that are located on or have legal authority to apply groundwater to this property are listed in Table A.

Farm Plan # 200690

Petition No 3322300719

By (our/my) signature hereon, we attest to (our/my) ownership of the wells and described land (or to our/my legal authority to represent an entity that has ownership of the described land), we indicate our understanding of the foregoing intentions and purposes of the Subdistrict, and respectfully request that the same be formed pursuant to applicable statutes by the District Court. The Subdistrict's water management plan will be monitored and updated to respond to changes in climatic or hydrologic conditions or new information from *bona fide* studies or models.

Name(s): \_\_\_\_\_ Date \_\_\_\_\_  
LEPLATT QUINTEN A Signature *Quinten A. LePlatt* 6/30/15  
 Signature \_\_\_\_\_  
 Signature \_\_\_\_\_

Address 2764 SWEDE LN; MONTE VISTA, CO 81144-9241  
 Parcel 3322300719: FR W2W2 SEC 22-39-7 LY S OF SWEDE LANE CONT 45 AC M/L LESS 14.77 AC BK 503 PG 1971 FORMERLY 3322300260 as referenced on Book 566, Page 513 and/or Reception # 418105 (RIO GRANDE County) 30.23 total acres 1P

**Table A**

WDID	Structure Name	Permit	List Any Additional Well Owners
2008354	W0053 WELL NO 02	7295-R	

As the circulator of this petition, I attest that each of the signatories hereon was provided with a copy of the Subdistrict conceptual Plan of Water Management and a copy of the Subdistrict Petition for Establishment describing in greater detail the background and basis for the formation of the Subdistrict and that the signatories on this petition were subscribed before me voluntarily and with knowledge of the purposes for the formation of the Subdistrict.

Printed Name of Circulator \_\_\_\_\_ Signature \_\_\_\_\_ Date \_\_\_\_\_

\*The legally authorized representatives must execute petitions on behalf of Corporations, Limited Partnerships, LLC's, LLP's, etc. A person signing the petition on behalf of any Corporation, Limited Partnership, LLC, LLP, etc. must present an affidavit attesting to the approval of the petition by the entity's Board of Directors, President, CEO, or other authorized officer(s).

\*\*This petition must be executed by all record owners of the described property. Petitions will be compared against the records on file with Alamosa and Rio Grande Counties and will be deemed valid only if the signatories exactly match the owners of record, as reflected by the county records. If less than all of the record owners sign this petition, or if someone other than the record owner signs this petition, except as set forth above, the petition will be deemed invalid.

**PETITION**  
**TO FORM SPECIAL IMPROVEMENT DISTRICT NO. 2**  
**OF THE RIO GRANDE WATER CONSERVATION DISTRICT**

---

We the undersigned by our signatures affixed to this petition do hereby affirm and attest that:

1. (We/I) own an interest in real property that includes a well(s) used for commercial or industrial purposes or that is irrigated in whole or in part by a well(s) assigned to the Rio Grande Alluvium Response Area of the Rio Grande Decision Support System, or (we/I) represent owners of real property that includes a well(s) used for commercial or industrial purposes or that is irrigated in whole or in part by a well(s) assigned to the Rio Grande Alluvium Response Area of the Rio Grande Decision Support System and (we/I) have the proper legal authority to sign this Petition on the owner's behalf.
  2. (We/I) support the formation of Special Improvement District No. 2 and request that the District Court form the Special Improvement District pursuant to the attached Petition and general description of the conceptual plan of water management to govern the Special Improvement District.
  3. By our signature hereon we request that the Rio Grande Water Conservation District petition the District Court to form Special Improvement District No. 2 and include this property within Special Improvement District No. 2.
- 

**Special Improvement District Purpose**

The overall purpose of this Subdistrict is to provide a community-oriented water management alternative to individual augmentation plans or state-imposed regulations limiting the use of wells in Water Division No. 3. That is, to provide a mechanism through which a group of well users in the Rio Grande Alluvium Response Area can work collaboratively to develop and implement a system of self-regulation using economic-based incentives and other management tools that promote responsible ground water use and management and that calculates and mitigates the injury to senior surface water rights that result from ground water use from Subdistrict wells. The operation of the Plan will comply with the requirements of SB 04-222, codified at section 37-92-501(4), C.R.S. The Subdistrict will be financed by reasonable service and user fees, and special assessments on property within the Subdistrict, which will be benefited by the replacement of injurious depletions to senior water rights, as allowed by statute. We understand that these service and user fees and special assessments on taxable property within the Subdistrict will be required in order to generate sufficient funds to carry out the purposes of the Subdistrict. These methods of financing are authorized by the signatures on this petition without further election, pending approval of the Subdistrict Board of Managers.

As a condition of participation, the Subdistrict will require acceptance of these and other non-monetary limitations, including limitations on the diversion and use of groundwater, which may be imposed if the Board of Managers determines such limitations necessary to achieve one or more of the Plan objectives. By signing this petition the undersigned agree to accept these limitations if imposed.

In the event the Subdistrict is unable to achieve one or more of its objectives or comply with other court-imposed or state-imposed requirements, all Landowners may have limitations imposed on the use of their Subdistrict Wells for the diversion of ground water, including complete curtailment of ground water withdrawals, through administrative rules and regulations by the State of Colorado.

Participation in the Subdistrict is strictly voluntary. Once land is petitioned into the Subdistrict and the Subdistrict is duly formed by court order, the land will remain in the Subdistrict for as long as the Subdistrict is in existence, even in the event the land is sold or transferred after Subdistrict formation. The Subdistrict will remain in existence, unless dissolved by appropriate legal action, for so long as the Rio Grande Water Conservation District remains in existence. The conditions described above will run with the ownership of use of the well(s) included on this Petition.

The legal description of the property that is the subject of this petition is described below. Wells within the proposed Subdistrict that are located on or have legal authority to apply groundwater to this property are listed in Table A.

Farm Plan # 200460

Petition No 3323300513

By (our/my) signature hereon, we attest to (our/my) ownership of the wells and described land (or to our/my legal authority to represent an entity that has ownership of the described land), we indicate our understanding of the foregoing intentions and purposes of the Subdistrict, and respectfully request that the same be formed pursuant to applicable statutes by the District Court. The Subdistrict's water management plan will be monitored and updated to respond to changes in climatic or hydrologic conditions or new information from *bona fide* studies or models.

Name(s): \_\_\_\_\_ Date \_\_\_\_\_

PAULSON ROCK B & TERRI R Signature Rock B Paulson 1-12-15

Signature Terri R Paulson 1-12-15

Signature \_\_\_\_\_

Address 1551 SWEDE LN; MONTE VISTA, CO 81144-9242

Parcel 3323300513: E2SW4 SEC 23-39-7 BEG @ SE COR OF E2SW4 SEC 23 WHICH COR IS ID W/S4 COR SEC 23 TH S 89 DEG 56.5'W 1314.61 FT AL S LINE E2SW4 TH N 0 DEG 17' E 2644.42 FT AL W LINE E2SW4 TH N 89 DEG 40.5' E 1318.52 FT AL N LINE E2SW4 SEC 23 TH S 0 DEG 22' W 2650.6 FT as referenced on Book 558, Page 1382 and/or Reception # 413926. (RIO GRANDE County) 97.16 total acres AP

Table A

WDID	Structure Name	Permit	List Any Additional Well Owners
2011089	W1639 WELL NO 01	4504-FR	

As the circulator of this petition, I attest that each of the signatories hereon was provided with a copy of the Subdistrict conceptual Plan of Water Management and a copy of the Subdistrict Petition for Establishment describing in greater detail the background and basis for the formation of the Subdistrict and that the signatories on this petition were subscribed before me voluntarily and with knowledge of the purposes for the formation of the Subdistrict.

Printed Name of Circulator \_\_\_\_\_ Signature \_\_\_\_\_ Date \_\_\_\_\_

\*The legally authorized representatives must execute petitions on behalf of Corporations, Limited Partnerships, LLC's, LLP's, etc. A person signing the petition on behalf of any Corporation, Limited Partnership, LLC, LLP, etc. must present an affidavit attesting to the approval of the petition by the entity's Board of Directors, President, CEO, or other authorized officer(s).

\*\*This petition must be executed by all record owners of the described property. Petitions will be compared against the records on file with Alamosa and Rio Grande Counties and will be deemed valid only if the signatories exactly match the owners of record, as reflected by the county records. If less than all of the record owners sign this petition, or if someone other than the record owner signs this petition, except as set forth above, the petition will be deemed invalid.

**PETITION**  
**TO FORM SPECIAL IMPROVEMENT DISTRICT NO. 2**  
**OF THE RIO GRANDE WATER CONSERVATION DISTRICT**

---

We the undersigned by our signatures affixed to this petition do hereby affirm and attest that:

1. (We/I) own an interest in real property that includes a well(s) used for commercial or industrial purposes or that is irrigated in whole or in part by a well(s) assigned to the Rio Grande Alluvium Response Area of the Rio Grande Decision Support System, or (we/I) represent owners of real property that includes a well(s) used for commercial or industrial purposes or that is irrigated in whole or in part by a well(s) assigned to the Rio Grande Alluvium Response Area of the Rio Grande Decision Support System and (we/I) have the proper legal authority to sign this Petition on the owner's behalf.
  2. (We/I) support the formation of Special Improvement District No. 2 and request that the District Court form the Special Improvement District pursuant to the attached Petition and general description of the conceptual plan of water management to govern the Special Improvement District.
  3. By our signature hereon we request that the Rio Grande Water Conservation District petition the District Court to form Special Improvement District No. 2 and include this property within Special Improvement District No. 2.
- 

**Special Improvement District Purpose**

The overall purpose of this Subdistrict is to provide a community-oriented water management alternative to individual augmentation plans or state-imposed regulations limiting the use of wells in Water Division No. 3. That is, to provide a mechanism through which a group of well users in the Rio Grande Alluvium Response Area can work collaboratively to develop and implement a system of self-regulation using economic-based incentives and other management tools that promote responsible ground water use and management and that calculates and mitigates the injury to senior surface water rights that result from ground water use from Subdistrict wells. The operation of the Plan will comply with the requirements of SB 04-222, codified at section 37-92-501(4), C.R.S. The Subdistrict will be financed by reasonable service and user fees, and special assessments on property within the Subdistrict, which will be benefited by the replacement of injurious depletions to senior water rights, as allowed by statute. We understand that these service and user fees and special assessments on taxable property within the Subdistrict will be required in order to generate sufficient funds to carry out the purposes of the Subdistrict. These methods of financing are authorized by the signatures on this petition without further election, pending approval of the Subdistrict Board of Managers.

As a condition of participation, the Subdistrict will require acceptance of these and other non-monetary limitations, including limitations on the diversion and use of groundwater, which may be imposed if the Board of Managers determines such limitations necessary to achieve one or more of the Plan objectives. By signing this petition the undersigned agree to accept these limitations if imposed.

In the event the Subdistrict is unable to achieve one or more of its objectives or comply with other court-imposed or state-imposed requirements, all Landowners may have limitations imposed on the use of their Subdistrict Wells for the diversion of ground water, including complete curtailment of ground water withdrawals, through administrative rules and regulations by the State of Colorado.

Participation in the Subdistrict is strictly voluntary. Once land is petitioned into the Subdistrict and the Subdistrict is duly formed by court order, the land will remain in the Subdistrict for as long as the Subdistrict is in existence, even in the event the land is sold or transferred after Subdistrict formation. The Subdistrict will remain in existence, unless dissolved by appropriate legal action, for so long as the Rio Grande Water Conservation District remains in existence. The conditions described above will run with the ownership of use of the well(s) included on this Petition.

The legal description of the property that is the subject of this petition is described below. Wells within the proposed Subdistrict that are located on or have legal authority to apply groundwater to this property are listed in Table A.

By (our/my) signature hereon, we attest to (our/my) ownership of the wells and described land (or to our/my legal authority to represent an entity that has ownership of the described land), we indicate our understanding of the foregoing intentions and purposes of the Subdistrict, and respectfully request that the same be formed pursuant to applicable statutes by the District Court. The Subdistrict's water management plan will be monitored and updated to respond to changes in climatic or hydrologic conditions or new information from bona fide studies or models.

Name(s): \_\_\_\_\_ Date \_\_\_\_\_

DUGAN ROBERT W & CAROL LEE

Signature \_\_\_\_\_

Signature Carol Lee Dugan 1/12/15

Signature Robert W Dugan 1/12/15

Address PO BOX 333; MONTE VISTA, CO 81144-0333

Parcel 3323300794: SW4NW4 SEC 23-39-7 LESS FR OF SW4NW4 LYING N O F RIO GRANDE RIVER W2SW4 SEC 23-39-7 FR NW4NW4 SEC 26-39-7 LYING N OF CO RD KNOWN AS S WEDE LANE LESS 0.40 A M/L (B-329 P-79 0) as referenced on Book 441, Page 131 and/or Reception # 332626. (RIO GRANDE County) 120 total acres AP

Table A

WDID	Structure Name	Permit	List Any Additional Well Owners
2008756	W0285 WELL NO 01	1809-R	

As the circulator of this petition, I attest that each of the signatories hereon was provided with a copy of the Subdistrict conceptual Plan of Water Management and a copy of the Subdistrict Petition for Establishment describing in greater detail the background and basis for the formation of the Subdistrict and that the signatories on this petition were subscribed before me voluntarily and with knowledge of the purposes for the formation of the Subdistrict.

Clare Simpson  
Printed Name of Circulator

Clare Simpson  
Signature

1-12-15  
Date

\*The legally authorized representatives must execute petitions on behalf of Corporations, Limited Partnerships, LLC's, LLP's, etc. A person signing the petition on behalf of any Corporation, Limited Partnership, LLC, LLP, etc. must present an affidavit attesting to the approval of the petition by the entity's Board of Directors, President, CEO, or other authorized officer(s).

\*\*This petition must be executed by all record owners of the described property. Petitions will be compared against the records on file with Alamosa and Rio Grande Counties and will be deemed valid only if the signatories exactly match the owners of record, as reflected by the county records. If less than all of the record owners sign this petition, or if someone other than the record owner signs this petition, except as set forth above, the petition will be deemed invalid.



**PETITION**  
**TO FORM SPECIAL IMPROVEMENT DISTRICT NO. 2**  
**OF THE RIO GRANDE WATER CONSERVATION DISTRICT**

---

We the undersigned by our signatures affixed to this petition do hereby affirm and attest that:

1. (We/I) own an interest in real property that includes a well(s) used for commercial or industrial purposes or that is irrigated in whole or in part by a well(s) assigned to the Rio Grande Alluvium Response Area of the Rio Grande Decision Support System, or (we/I) represent owners of real property that includes a well(s) used for commercial or industrial purposes or that is irrigated in whole or in part by a well(s) assigned to the Rio Grande Alluvium Response Area of the Rio Grande Decision Support System and (we/I) have the proper legal authority to sign this Petition on the owner's behalf.
  2. (We/I) support the formation of Special Improvement District No. 2 and request that the District Court form the Special Improvement District pursuant to the attached Petition and general description of the conceptual plan of water management to govern the Special Improvement District.
  3. By our signature hereon we request that the Rio Grande Water Conservation District petition the District Court to form Special Improvement District No. 2 and include this property within Special Improvement District No. 2.
- 

**Special Improvement District Purpose**

The overall purpose of this Subdistrict is to provide a community-oriented water management alternative to individual augmentation plans or state-imposed regulations limiting the use of wells in Water Division No. 3. That is, to provide a mechanism through which a group of well users in the Rio Grande Alluvium Response Area can work collaboratively to develop and implement a system of self-regulation using economic-based incentives and other management tools that promote responsible ground water use and management and that calculates and mitigates the injury to senior surface water rights that result from ground water use from Subdistrict wells. The operation of the Plan will comply with the requirements of SB 04-222, codified at section 37-92-501(4), C.R.S. The Subdistrict will be financed by reasonable service and user fees, and special assessments on property within the Subdistrict, which will be benefited by the replacement of injurious depletions to senior water rights, as allowed by statute. We understand that these service and user fees and special assessments on taxable property within the Subdistrict will be required in order to generate sufficient funds to carry out the purposes of the Subdistrict. These methods of financing are authorized by the signatures on this petition without further election, pending approval of the Subdistrict Board of Managers.

As a condition of participation, the Subdistrict will require acceptance of these and other non-monetary limitations, including limitations on the diversion and use of groundwater, which may be imposed if the Board of Managers determines such limitations necessary to achieve one or more of the Plan objectives. By signing this petition the undersigned agree to accept these limitations if imposed.

In the event the Subdistrict is unable to achieve one or more of its objectives or comply with other court-imposed or state-imposed requirements, all Landowners may have limitations imposed on the use of their Subdistrict Wells for the diversion of ground water, including complete curtailment of ground water withdrawals, through administrative rules and regulations by the State of Colorado.

Participation in the Subdistrict is strictly voluntary. Once land is petitioned into the Subdistrict and the Subdistrict is duly formed by court order, the land will remain in the Subdistrict for as long as the Subdistrict is in existence, even in the event the land is sold or transferred after Subdistrict formation. The Subdistrict will remain in existence, unless dissolved by appropriate legal action, for so long as the Rio Grande Water Conservation District remains in existence. The conditions described above will run with the ownership of use of the well(s) included on this Petition.

The legal description of the property that is the subject of this petition is described below. Wells within the proposed Subdistrict that are located on or have legal authority to apply groundwater to this property are listed in Table A.

Farm Plan # 200360

Petition No 3324200669

By (our/my) signature hereon, we attest to (our/my) ownership of the wells and described land (or to our/my legal authority to represent an entity that has ownership of the described land), we indicate our understanding of the foregoing intentions and purposes of the Subdistrict, and respectfully request that the same be formed pursuant to applicable statutes by the District Court. The Subdistrict's water management plan will be monitored and updated to respond to changes in climatic or hydrologic conditions or new information from *bona fide* studies or models.

Name(s): \_\_\_\_\_

BRIGHTWATER FARMS LLC

Signature \_\_\_\_\_

*Andrew Tobus*  
ANDREW TOBUS  
(OWNER)

Date \_\_\_\_\_

1/15/15

Signature \_\_\_\_\_

Signature \_\_\_\_\_

Address 563 PINE ST; MONTE VISTA, CO 81144-9521

Parcel 3324200669: S2NW4NW4 SEC 24-39-7 N2SW4NW4 SEC 24-39-7 CONT 40 AC M/L  
FORMERLY 3324200126 as referenced on Book 568, Page 854 and/or Reception # 420788. *AP*  
(RIO GRANDE County) 40 total acres

Table A

WDID	Structure Name	Permit	List Any Additional Well Owners
2010320	W1201 WELL NO 01	-	

As the circulator of this petition, I attest that each of the signatories hereon was provided with a copy of the Subdistrict conceptual Plan of Water Management and a copy of the Subdistrict Petition for Establishment describing in greater detail the background and basis for the formation of the Subdistrict and that the signatories on this petition were subscribed before me voluntarily and with knowledge of the purposes for the formation of the Subdistrict.

Printed Name of Circulator \_\_\_\_\_

Signature \_\_\_\_\_

Date \_\_\_\_\_

\*The legally authorized representatives must execute petitions on behalf of Corporations, Limited Partnerships, LLC's, LLP's, etc. A person signing the petition on behalf of any Corporation, Limited Partnership, LLC, LLP, etc. must present an affidavit attesting to the approval of the petition by the entity's Board of Directors, President, CEO, or other authorized officer(s).

\*\*This petition must be executed by all record owners of the described property. Petitions will be compared against the records on file with Alamosa and Rio Grande Counties and will be deemed valid only if the signatories exactly match the owners of record, as reflected by the county records. If less than all of the record owners sign this petition, or if someone other than the record owner signs this petition, except as set forth above, the petition will be deemed invalid.

**PETITION**  
**TO FORM SPECIAL IMPROVEMENT DISTRICT NO. 2**  
**OF THE RIO GRANDE WATER CONSERVATION DISTRICT**

---

We the undersigned by our signatures affixed to this petition do hereby affirm and attest that:

1. (We/I) own an interest in real property that includes a well(s) used for commercial or industrial purposes or that is irrigated in whole or in part by a well(s) assigned to the Rio Grande Alluvium Response Area of the Rio Grande Decision Support System, or (we/I) represent owners of real property that includes a well(s) used for commercial or industrial purposes or that is irrigated in whole or in part by a well(s) assigned to the Rio Grande Alluvium Response Area of the Rio Grande Decision Support System and (we/I) have the proper legal authority to sign this Petition on the owner's behalf.
  2. (We/I) support the formation of Special Improvement District No. 2 and request that the District Court form the Special Improvement District pursuant to the attached Petition and general description of the conceptual plan of water management to govern the Special Improvement District.
  3. By our signature hereon we request that the Rio Grande Water Conservation District petition the District Court to form Special Improvement District No. 2 and include this property within Special Improvement District No. 2.
- 

**Special Improvement District Purpose**

The overall purpose of this Subdistrict is to provide a community-oriented water management alternative to individual augmentation plans or state-imposed regulations limiting the use of wells in Water Division No. 3. That is, to provide a mechanism through which a group of well users in the Rio Grande Alluvium Response Area can work collaboratively to develop and implement a system of self-regulation using economic-based incentives and other management tools that promote responsible ground water use and management and that calculates and mitigates the injury to senior surface water rights that result from ground water use from Subdistrict wells. The operation of the Plan will comply with the requirements of SB 04-222, codified at section 37-92-501(4), C.R.S. The Subdistrict will be financed by reasonable service and user fees, and special assessments on property within the Subdistrict, which will be benefited by the replacement of injurious depletions to senior water rights, as allowed by statute. We understand that these service and user fees and special assessments on taxable property within the Subdistrict will be required in order to generate sufficient funds to carry out the purposes of the Subdistrict. These methods of financing are authorized by the signatures on this petition without further election, pending approval of the Subdistrict Board of Managers.

As a condition of participation, the Subdistrict will require acceptance of these and other non-monetary limitations, including limitations on the diversion and use of groundwater, which may be imposed if the Board of Managers determines such limitations necessary to achieve one or more of the Plan objectives. By signing this petition the undersigned agree to accept these limitations if imposed.

In the event the Subdistrict is unable to achieve one or more of its objectives or comply with other court-imposed or state-imposed requirements, all Landowners may have limitations imposed on the use of their Subdistrict Wells for the diversion of ground water, including complete curtailment of ground water withdrawals, through administrative rules and regulations by the State of Colorado.

Participation in the Subdistrict is strictly voluntary. Once land is petitioned into the Subdistrict and the Subdistrict is duly formed by court order, the land will remain in the Subdistrict for as long as the Subdistrict is in existence, even in the event the land is sold or transferred after Subdistrict formation. The Subdistrict will remain in existence, unless dissolved by appropriate legal action, for so long as the Rio Grande Water Conservation District remains in existence. The conditions described above will run with the ownership of use of the well(s) included on this Petition.

The legal description of the property that is the subject of this petition is described below. Wells within the proposed Subdistrict that are located on or have legal authority to apply groundwater to this property are listed in Table A.

By (our/my) signature hereon, we attest to (our/my) ownership of the wells and described land (or to our/my legal authority to represent an entity that has ownership of the described land), we indicate our understanding of the foregoing intentions and purposes of the Subdistrict, and respectfully request that the same be formed pursuant to applicable statutes by the District Court. The Subdistrict's water management plan will be monitored and updated to respond to changes in climatic or hydrologic conditions or new information from *bona fide* studies or models.

Name(s):	_____	Date
<u>HART JAMES N &amp; MARIA L</u>	Signature <u><i>James N Hart</i></u>	<u>1-26-15</u>
	Signature <u><i>Maria L. Hart</i></u>	<u>1-26-15</u>
	Signature _____	_____

Address 2483 US HIGHWAY 285 N; MONTE VISTA, CO 81144-9358

Parcel 3324400129: E2SE4 SEC 24-39-7 LY N OF RIO GRANDE RIVER LESS 1.15 AC BK 323 PG 375 LESS 0.311 AC BK 321 PG 154 FR NW4SE4 SEC 24-39-7 LY SELY OF A LINE DESC AS FOLS: BEG @ PT ON E LINE NW4SE4 SEC 24 WH E4 COR SE C 24 BEARS N 73 DEG 49.5' E 1375.64 FT TH S as referenced on Book 471 , Page 326 and/or Reception # 350210 . (RIO GRANDE County) 21.7 total acres *AP*

**Table A**

WDID	Structure Name	Permit	List Any Additional Well Owners
2012585	W2549 WELL NO 01	1610-R	

As the circulator of this petition, I attest that each of the signatories hereon was provided with a copy of the Subdistrict conceptual Plan of Water Management and a copy of the Subdistrict Petition for Establishment describing in greater detail the background and basis for the formation of the Subdistrict and that the signatories on this petition were subscribed before me voluntarily and with knowledge of the purposes for the formation of the Subdistrict.

Printed Name of Circulator	Signature	Date
----------------------------	-----------	------

\*The legally authorized representatives must execute petitions on behalf of Corporations, Limited Partnerships, LLC's, LLP's, etc. A person signing the petition on behalf of any Corporation, Limited Partnership, LLC, LLP, etc. must present an affidavit attesting to the approval of the petition by the entity's Board of Directors, President, CEO, or other authorized officer(s).

\*\*This petition must be executed by all record owners of the described property. Petitions will be compared against the records on file with Alamosa and Rio Grande Counties and will be deemed valid only if the signatories exactly match the owners of record, as reflected by the county records. If less than all of the record owners sign this petition, or if someone other than the record owner signs this petition, except as set forth above, the petition will be deemed invalid.

**PETITION**  
**TO FORM SPECIAL IMPROVEMENT DISTRICT NO. 2**  
**OF THE RIO GRANDE WATER CONSERVATION DISTRICT**

We the undersigned by our signatures affixed to this petition do hereby affirm and attest that:

1. (We/I) own an interest in real property that includes a well(s) used for commercial or industrial purposes or that is irrigated in whole or in part by a well(s) assigned to the Rio Grande Alluvium Response Area of the Rio Grande Decision Support System, or (we/I) represent owners of real property that includes a well(s) used for commercial or industrial purposes or that is irrigated in whole or in part by a well(s) assigned to the Rio Grande Alluvium Response Area of the Rio Grande Decision Support System and (we/I) have the proper legal authority to sign this Petition on the owner's behalf.
2. (We/I) support the formation of Special Improvement District No. 2 and request that the District Court form the Special Improvement District pursuant to the attached Petition and general description of the conceptual plan of water management to govern the Special Improvement District.
3. By our signature hereon we request that the Rio Grande Water Conservation District petition the District Court to form Special Improvement District No. 2 and include this property within Special Improvement District No. 2.

**Special Improvement District Purpose**

The overall purpose of this Subdistrict is to provide a community-oriented water management alternative to individual augmentation plans or state-imposed regulations limiting the use of wells in Water Division No. 3. That is, to provide a mechanism through which a group of well users in the Rio Grande Alluvium Response Area can work collaboratively to develop and implement a system of self-regulation using economic-based incentives and other management tools that promote responsible ground water use and management and that calculates and mitigates the injury to senior surface water rights that result from ground water use from Subdistrict wells. The operation of the Plan will comply with the requirements of SB 04-222, codified at section 37-92-501(4), C.R.S. The Subdistrict will be financed by reasonable service and user fees, and special assessments on property within the Subdistrict, which will be benefited by the replacement of injurious depletions to senior water rights, as allowed by statute. We understand that these service and user fees and special assessments on taxable property within the Subdistrict will be required in order to generate sufficient funds to carry out the purposes of the Subdistrict. These methods of financing are authorized by the signatures on this petition without further election, pending approval of the Subdistrict Board of Managers.

As a condition of participation, the Subdistrict will require acceptance of these and other non-monetary limitations, including limitations on the diversion and use of groundwater, which may be imposed if the Board of Managers determines such limitations necessary to achieve one or more of the Plan objectives. By signing this petition the undersigned agree to accept these limitations if imposed.

In the event the Subdistrict is unable to achieve one or more of its objectives or comply with other court-imposed or state-imposed requirements, all Landowners may have limitations imposed on the use of their Subdistrict Wells for the diversion of ground water, including complete curtailment of ground water withdrawals, through administrative rules and regulations by the State of Colorado.

Participation in the Subdistrict is strictly voluntary. Once land is petitioned into the Subdistrict and the Subdistrict is duly formed by court order, the land will remain in the Subdistrict for as long as the Subdistrict is in existence, even in the event the land is sold or transferred after Subdistrict formation. The Subdistrict will remain in existence, unless dissolved by appropriate legal action, for so long as the Rio Grande Water Conservation District remains in existence. The conditions described above will run with the ownership of use of the well(s) included on this Petition.

The legal description of the property that is the subject of this petition is described below. Wells within the proposed Subdistrict that are located on or have legal authority to apply groundwater to this property are listed in Table A.

By (our/my) signature hereon, we attest to (our/my) ownership of the wells and described land (or to our/my legal authority to represent an entity that has ownership of the described land), we indicate our understanding of the foregoing intentions and purposes of the Subdistrict, and respectfully request that the same be formed pursuant to applicable statutes by the District Court. The Subdistrict's water management plan will be monitored and updated to respond to changes in climatic or hydrologic conditions or new information from bona fide studies or models.

Name(s): \_\_\_\_\_ Date \_\_\_\_\_

DUGAN ROBERT & CAROL LEE

Signature \_\_\_\_\_

Signature Carol Lee Dugan 1/12/15

Signature Robert W. Dugan 1/12/15

Address PO BOX 333; MONTE VISTA, CO 81144-0333

Parcel 3326200483: FR W2 OF NW4 SEC 26-39-7 LYING S OF SWEDE LANE 70 A M/L LESS 0.39 A M/L IN BK 328 P G 767 3-27-80 WTY DEED BK 343 PG 445 8-12-76 WTY DEED/JT BK 362 PG 767 3-27-80 as referenced on Book 362, Page 767 and/or Reception # 281401. (RIO Alp GRANDE County) 65.61 total acres

Table A

WDID	Structure Name	Permit	List Any Additional Well Owners
2009349	W0593 WELL NO 01	3287-FR	

As the circulator of this petition, I attest that each of the signatories hereon was provided with a copy of the Subdistrict conceptual Plan of Water Management and a copy of the Subdistrict Petition for Establishment describing in greater detail the background and basis for the formation of the Subdistrict and that the signatories on this petition were subscribed before me voluntarily and with knowledge of the purposes for the formation of the Subdistrict.

Chase Simpson \_\_\_\_\_ Chase Simpson \_\_\_\_\_ 1-12-15  
 Printed Name of Circulator Signature Date

\*The legally authorized representatives must execute petitions on behalf of Corporations, Limited Partnerships, LLC's, LLP's, etc. A person signing the petition on behalf of any Corporation, Limited Partnership, LLC, LLP, etc. must present an affidavit attesting to the approval of the petition by the entity's Board of Directors, President, CEO, or other authorized officer(s).

\*\*This petition must be executed by all record owners of the described property. Petitions will be compared against the records on file with Alamosa and Rio Grande Counties and will be deemed valid only if the signatories exactly match the owners of record, as reflected by the county records. If less than all of the record owners sign this petition, or if someone other than the record owner signs this petition, except as set forth above, the petition will be deemed invalid.

**PETITION**  
**TO FORM SPECIAL IMPROVEMENT DISTRICT NO. 2**  
**OF THE RIO GRANDE WATER CONSERVATION DISTRICT**

---

We the undersigned by our signatures affixed to this petition do hereby affirm and attest that:

1. (We/I) own an interest in real property that includes a well(s) used for commercial or industrial purposes or that is irrigated in whole or in part by a well(s) assigned to the Rio Grande Alluvium Response Area of the Rio Grande Decision Support System, or (we/I) represent owners of real property that includes a well(s) used for commercial or industrial purposes or that is irrigated in whole or in part by a well(s) assigned to the Rio Grande Alluvium Response Area of the Rio Grande Decision Support System and (we/I) have the proper legal authority to sign this Petition on the owner's behalf.
  2. (We/I) support the formation of Special Improvement District No. 2 and request that the District Court form the Special Improvement District pursuant to the attached Petition and general description of the conceptual plan of water management to govern the Special Improvement District.
  3. By our signature hereon we request that the Rio Grande Water Conservation District petition the District Court to form Special Improvement District No. 2 and include this property within Special Improvement District No. 2.
- 

**Special Improvement District Purpose**

The overall purpose of this Subdistrict is to provide a community-oriented water management alternative to individual augmentation plans or state-imposed regulations limiting the use of wells in Water Division No. 3. That is, to provide a mechanism through which a group of well users in the Rio Grande Alluvium Response Area can work collaboratively to develop and implement a system of self-regulation using economic-based incentives and other management tools that promote responsible ground water use and management and that calculates and mitigates the injury to senior surface water rights that result from ground water use from Subdistrict wells. The operation of the Plan will comply with the requirements of SB 04-222, codified at section 37-92-501(4), C.R.S. The Subdistrict will be financed by reasonable service and user fees, and special assessments on property within the Subdistrict, which will be benefited by the replacement of injurious depletions to senior water rights, as allowed by statute. We understand that these service and user fees and special assessments on taxable property within the Subdistrict will be required in order to generate sufficient funds to carry out the purposes of the Subdistrict. These methods of financing are authorized by the signatures on this petition without further election, pending approval of the Subdistrict Board of Managers.

As a condition of participation, the Subdistrict will require acceptance of these and other non-monetary limitations, including limitations on the diversion and use of groundwater, which may be imposed if the Board of Managers determines such limitations necessary to achieve one or more of the Plan objectives. By signing this petition the undersigned agree to accept these limitations if imposed.

In the event the Subdistrict is unable to achieve one or more of its objectives or comply with other court-imposed or state-imposed requirements, all Landowners may have limitations imposed on the use of their Subdistrict Wells for the diversion of ground water, including complete curtailment of ground water withdrawals, through administrative rules and regulations by the State of Colorado.

Participation in the Subdistrict is strictly voluntary. Once land is petitioned into the Subdistrict and the Subdistrict is duly formed by court order, the land will remain in the Subdistrict for as long as the Subdistrict is in existence, even in the event the land is sold or transferred after Subdistrict formation. The Subdistrict will remain in existence, unless dissolved by appropriate legal action, for so long as the Rio Grande Water Conservation District remains in existence. The conditions described above will run with the ownership of use of the well(s) included on this Petition.

The legal description of the property that is the subject of this petition is described below. Wells within the proposed Subdistrict that are located on or have legal authority to apply groundwater to this property are listed in Table A.

By (our/my) signature hereon, we attest to (our/my) ownership of the wells and described land (or to our/my legal authority to represent an entity that has ownership of the described land), we indicate our understanding of the foregoing intentions and purposes of the Subdistrict, and respectfully request that the same be formed pursuant to applicable statutes by the District Court. The Subdistrict's water management plan will be monitored and updated to respond to changes in climatic or hydrologic conditions or new information from *bona fide* studies or models.

Name(s): \_\_\_\_\_ Date \_\_\_\_\_

DUGAN ROBERT W & CAROL LEE

Signature \_\_\_\_\_

Signature Carol Lee Dugan 1/12/15

Signature Robert W. Dugan 1/12/15

Address PO BOX 333; MONTE VISTA, CO 81144-0333

Parcel 3327100383: FR OF E2 OF SE4 SEC 22-39-7 FROM LUCERO PLAZA TO YDREN SCHOOL HOUSE LESS 0.15 AC BK 330 PG 508 E2NE4 SEC 27-39-7 E2SE4 SEC 27-39-7 WTY DEED/JT BK 357 PG 742 5-1-79 FR W2NE4 SEC 27-39-7 LYING N OF D&DGW RR RTY DESC AS FOLS COM AT NE COR OF NW4NE4 as referenced on Book 357, Page 742 and/or Reception # 276959. (RIO GRANDE County) 165 total acres ALP

Table A

WDID	Structure Name	Permit	List Any Additional Well Owners
2009349	W0593 WELL NO 01	3287-FR	

As the circulator of this petition, I attest that each of the signatories hereon was provided with a copy of the Subdistrict conceptual Plan of Water Management and a copy of the Subdistrict Petition for Establishment describing in greater detail the background and basis for the formation of the Subdistrict and that the signatories on this petition were subscribed before me voluntarily and with knowledge of the purposes for the formation of the Subdistrict.

Cleaver Simpson \_\_\_\_\_ Cleaver Sj \_\_\_\_\_ 1-12-15  
 Printed Name of Circulator Signature Date

\*The legally authorized representatives must execute petitions on behalf of Corporations, Limited Partnerships, LLC's, LLP's, etc. A person signing the petition on behalf of any Corporation, Limited Partnership, LLC, LLP, etc. must present an affidavit attesting to the approval of the petition by the entity's Board of Directors, President, CEO, or other authorized officer(s).

\*\*This petition must be executed by all record owners of the described property. Petitions will be compared against the records on file with Alamosa and Rio Grande Counties and will be deemed valid only if the signatories exactly match the owners of record, as reflected by the county records. If less than all of the record owners sign this petition, or if someone other than the record owner signs this petition, except as set forth above, the petition will be deemed invalid.



**PETITION**  
**TO FORM SPECIAL IMPROVEMENT DISTRICT NO. 2**  
**OF THE RIO GRANDE WATER CONSERVATION DISTRICT**

---

We the undersigned by our signatures affixed to this petition do hereby affirm and attest that:

1. (We/I) own an interest in real property that includes a well(s) used for commercial or industrial purposes or that is irrigated in whole or in part by a well(s) assigned to the Rio Grande Alluvium Response Area of the Rio Grande Decision Support System, or (we/I) represent owners of real property that includes a well(s) used for commercial or industrial purposes or that is irrigated in whole or in part by a well(s) assigned to the Rio Grande Alluvium Response Area of the Rio Grande Decision Support System and (we/I) have the proper legal authority to sign this Petition on the owner's behalf
  2. (We/I) support the formation of Special Improvement District No. 2 and request that the District Court form the Special Improvement District pursuant to the attached Petition and general description of the conceptual plan of water management to govern the Special Improvement District.
  3. By our signature hereon we request that the Rio Grande Water Conservation District petition the District Court to form Special Improvement District No. 2 and include this property within Special Improvement District No. 2.
- 

**Special Improvement District Purpose**

The overall purpose of this Subdistrict is to provide a community-oriented water management alternative to individual augmentation plans or state-imposed regulations limiting the use of wells in Water Division No. 3. That is, to provide a mechanism through which a group of well users in the Rio Grande Alluvium Response Area can work collaboratively to develop and implement a system of self-regulation using economic-based incentives and other management tools that promote responsible ground water use and management and that calculates and mitigates the injury to senior surface water rights that result from ground water use from Subdistrict wells. The operation of the Plan will comply with the requirements of SB 04-222, codified at section 37-92-501(4), C.R.S. The Subdistrict will be financed by reasonable service and user fees, and special assessments on property within the Subdistrict, which will be benefited by the replacement of injurious depletions to senior water rights, as allowed by statute. We understand that these service and user fees and special assessments on taxable property within the Subdistrict will be required in order to generate sufficient funds to carry out the purposes of the Subdistrict. These methods of financing are authorized by the signatures on this petition without further election, pending approval of the Subdistrict Board of Managers.

As a condition of participation, the Subdistrict will require acceptance of these and other non-monetary limitations, including limitations on the diversion and use of groundwater, which may be imposed if the Board of Managers determines such limitations necessary to achieve one or more of the Plan objectives. By signing this petition the undersigned agree to accept these limitations if imposed.

In the event the Subdistrict is unable to achieve one or more of its objectives or comply with other court-imposed or state-imposed requirements, all Landowners may have limitations imposed on the use of their Subdistrict Wells for the diversion of ground water, including complete curtailment of ground water withdrawals, through administrative rules and regulations by the State of Colorado.

Participation in the Subdistrict is strictly voluntary. Once land is petitioned into the Subdistrict and the Subdistrict is duly formed by court order, the land will remain in the Subdistrict for as long as the Subdistrict is in existence, even in the event the land is sold or transferred after Subdistrict formation. The Subdistrict will remain in existence, unless dissolved by appropriate legal action, for so long as the Rio Grande Water Conservation District remains in existence. The conditions described above will run with the ownership of use of the well(s) included on this Petition.

The legal description of the property that is the subject of this petition is described below. Wells within the proposed Subdistrict that are located on or have legal authority to apply groundwater to this property are listed in Table A.

By (our/my) signature hereon, we attest to (our/my) ownership of the wells and described land (or to our/my legal authority to represent an entity that has ownership of the described land), we indicate our understanding of the foregoing intentions and purposes of the Subdistrict, and respectfully request that the same be formed pursuant to applicable statutes by the District Court. The Subdistrict's water management plan will be monitored and updated to respond to changes in climatic or hydrologic conditions or new information from *bona fide* studies or models.

Name(s): \_\_\_\_\_ Date \_\_\_\_\_

HINTON JAMES HENRY / HINTON Signature Estate of James Henry Hinton James F. Hinton Ind Exec 3/17/15

OLIVE NAN Signature Estate of Olive Nan Hinton James F. Hinton Ind Exec 3/17/15

Signature \_\_\_\_\_

Address 4197 COUNTY ROAD 27; MONTE VISTA, CO 81144-9310

Parcel 3327100861: FR NW4NE4 SEC 27-39-7 SW4NE4 SEC 27-39-7 DESC AS FOLLOWS: COMM AT SE COR OF SEC 27 TH N 89 DEG 44 MIN 56 SEC W 1321.63 FT TH N 00 DEG 33 MIN 36 SEC E ALG E LINE OF W2E2 SEC 27 2756.25 FT TO POB TH N 00 DEG 33 MIN 36 SEC E 1159.40 FT TO SLY R/W OF D+RGW RR as referenced on Book 395, Page 835 and/or Reception # 370879. (RIO GRANDE County) 86.15 total acres AP

**Table A**

WDID	Structure Name	Permit	List Any Additional Well Owners
2012570	W2547 WELL NO 01	11180-R	

As the circulator of this petition, I attest that each of the signatories hereon was provided with a copy of the Subdistrict conceptual Plan of Water Management and a copy of the Subdistrict Petition for Establishment describing in greater detail the background and basis for the formation of the Subdistrict and that the signatories on this petition were subscribed before me voluntarily and with knowledge of the purposes for the formation of the Subdistrict.

Printed Name of Circulator \_\_\_\_\_ Signature \_\_\_\_\_ Date \_\_\_\_\_

\*The legally authorized representatives must execute petitions on behalf of Corporations, Limited Partnerships, LLC's, LLP's, etc. A person signing the petition on behalf of any Corporation, Limited Partnership, LLC, LLP, etc. must present an affidavit attesting to the approval of the petition by the entity's Board of Directors, President, CEO, or other authorized officer(s).

\*\*This petition must be executed by all record owners of the described property. Petitions will be compared against the records on file with Alamosa and Rio Grande Counties and will be deemed valid only if the signatories exactly match the owners of record, as reflected by the county records. If less than all of the record owners sign this petition, or if someone other than the record owner signs this petition, except as set forth above, the petition will be deemed invalid.

**PETITION**  
**TO FORM SPECIAL IMPROVEMENT DISTRICT NO. 2**  
**OF THE RIO GRANDE WATER CONSERVATION DISTRICT**

---

We the undersigned by our signatures affixed to this petition do hereby affirm and attest that:

1. (We/I) own an interest in real property that includes a well(s) used for commercial or industrial purposes or that is irrigated in whole or in part by a well(s) assigned to the Rio Grande Alluvium Response Area of the Rio Grande Decision Support System, or (we/I) represent owners of real property that includes a well(s) used for commercial or industrial purposes or that is irrigated in whole or in part by a well(s) assigned to the Rio Grande Alluvium Response Area of the Rio Grande Decision Support System and (we/I) have the proper legal authority to sign this Petition on the owner's behalf.
  2. (We/I) support the formation of Special Improvement District No. 2 and request that the District Court form the Special Improvement District pursuant to the attached Petition and general description of the conceptual plan of water management to govern the Special Improvement District.
  3. By our signature hereon we request that the Rio Grande Water Conservation District petition the District Court to form Special Improvement District No. 2 and include this property within Special Improvement District No. 2.
- 

**Special Improvement District Purpose**

The overall purpose of this Subdistrict is to provide a community-oriented water management alternative to individual augmentation plans or state-imposed regulations limiting the use of wells in Water Division No. 3. That is, to provide a mechanism through which a group of well users in the Rio Grande Alluvium Response Area can work collaboratively to develop and implement a system of self-regulation using economic-based incentives and other management tools that promote responsible ground water use and management and that calculates and mitigates the injury to senior surface water rights that result from ground water use from Subdistrict wells. The operation of the Plan will comply with the requirements of SB 04-222, codified at section 37-92-501(4), C.R.S. The Subdistrict will be financed by reasonable service and user fees, and special assessments on property within the Subdistrict, which will be benefited by the replacement of injurious depletions to senior water rights, as allowed by statute. We understand that these service and user fees and special assessments on taxable property within the Subdistrict will be required in order to generate sufficient funds to carry out the purposes of the Subdistrict. These methods of financing are authorized by the signatures on this petition without further election, pending approval of the Subdistrict Board of Managers.

As a condition of participation, the Subdistrict will require acceptance of these and other non-monetary limitations, including limitations on the diversion and use of groundwater, which may be imposed if the Board of Managers determines such limitations necessary to achieve one or more of the Plan objectives. By signing this petition the undersigned agree to accept these limitations if imposed.

In the event the Subdistrict is unable to achieve one or more of its objectives or comply with other court-imposed or state-imposed requirements, all Landowners may have limitations imposed on the use of their Subdistrict Wells for the diversion of ground water, including complete curtailment of ground water withdrawals, through administrative rules and regulations by the State of Colorado.

Participation in the Subdistrict is strictly voluntary. Once land is petitioned into the Subdistrict and the Subdistrict is duly formed by court order, the land will remain in the Subdistrict for as long as the Subdistrict is in existence, even in the event the land is sold or transferred after Subdistrict formation. The Subdistrict will remain in existence, unless dissolved by appropriate legal action, for so long as the Rio Grande Water Conservation District remains in existence. The conditions described above will run with the ownership of use of the well(s) included on this Petition.

The legal description of the property that is the subject of this petition is described below. Wells within the proposed Subdistrict that are located on or have legal authority to apply groundwater to this property are listed in Table A.

By (our/my) signature hereon, we attest to (our/my) ownership of the wells and described land (or to our/my legal authority to represent an entity that has ownership of the described land), we indicate our understanding of the foregoing intentions and purposes of the Subdistrict, and respectfully request that the same be formed pursuant to applicable statutes by the District Court. The Subdistrict's water management plan will be monitored and updated to respond to changes in climatic or hydrologic conditions or new information from *bona fide* studies or models.

Name(s):	_____	Date	_____
<u>HINTON JAMES HENRY / HINTON</u>	Signature <u><i>Estate of James Henry Hinton</i> <i>James F. Hinton, Fid Exec</i></u>		<u>3/17/15</u>
<u>OLIVE NAN</u>	Signature <u><i>Estate of Olive Nan Hinton</i> <i>James F. Hinton, Fid Exec</i></u>		<u>3/17/15</u>
	Signature _____		_____

Address 4197 COUNTY ROAD 27; MONTE VISTA, CO 81144-9310

Parcel 3327200865: NW4 SEC 27-39-7 N2SW4 SEC 27-39-7 LESS 6.40 AC TO MAX LABOR UNION (CEM) LESS 15.3 AC TO SCHALL LESS 1 AC BK 302 PG 234 LESS 1 AC BK 302 PG 505 LESS .73 AC BK 320 PG 274 LESS 10 AC BK 360 PG 824 LESS 2.804 AC BK 363 PG 228 FORMERLY 3327200402 as referenced on Book 295, Page 835 and/or Reception # 301879. (RIO AP GRANDE County) 219.51 total acres

**Table A**

WDID	Structure Name	Permit	List Any Additional Well Owners
2012649	W2566 WELL NO 01	1682-RR	_____
2012650	W2566 WELL NO 02	13678-F	_____
2014008	PERMIT 25154-F-	25154-F	_____

As the circulator of this petition, I attest that each of the signatories hereon was provided with a copy of the Subdistrict conceptual Plan of Water Management and a copy of the Subdistrict Petition for Establishment describing in greater detail the background and basis for the formation of the Subdistrict and that the signatories on this petition were subscribed before me voluntarily and with knowledge of the purposes for the formation of the Subdistrict.

Printed Name of Circulator	Signature	Date
----------------------------	-----------	------

\*The legally authorized representatives must execute petitions on behalf of Corporations, Limited Partnerships, LLC's, LLP's, etc. A person signing the petition on behalf of any Corporation, Limited Partnership, LLC, LLP, etc. must present an affidavit attesting to the approval of the petition by the entity's Board of Directors, President, CEO, or other authorized officer(s).

\*\*This petition must be executed by all record owners of the described property. Petitions will be compared against the records on file with Alamosa and Rio Grande Counties and will be deemed valid only if the signatories exactly match the owners of record, as reflected by the county records. If less than all of the record owners sign this petition, or if someone other than the record owner signs this petition, except as set forth above, the petition will be deemed invalid.

**PETITION**  
**TO FORM SPECIAL IMPROVEMENT DISTRICT NO. 2**  
**OF THE RIO GRANDE WATER CONSERVATION DISTRICT**

---

We the undersigned by our signatures affixed to this petition do hereby affirm and attest that:

1. (We/I) own an interest in real property that includes a well(s) used for commercial or industrial purposes or that is irrigated in whole or in part by a well(s) assigned to the Rio Grande Alluvium Response Area of the Rio Grande Decision Support System, or (we/I) represent owners of real property that includes a well(s) used for commercial or industrial purposes or that is irrigated in whole or in part by a well(s) assigned to the Rio Grande Alluvium Response Area of the Rio Grande Decision Support System and (we/I) have the proper legal authority to sign this Petition on the owner's behalf.
  2. (We/I) support the formation of Special Improvement District No. 2 and request that the District Court form the Special Improvement District pursuant to the attached Petition and general description of the conceptual plan of water management to govern the Special Improvement District.
  3. By our signature hereon we request that the Rio Grande Water Conservation District petition the District Court to form Special Improvement District No. 2 and include this property within Special Improvement District No. 2.
- 

**Special Improvement District Purpose**

The overall purpose of this Subdistrict is to provide a community-oriented water management alternative to individual augmentation plans or state-imposed regulations limiting the use of wells in Water Division No. 3. That is, to provide a mechanism through which a group of well users in the Rio Grande Alluvium Response Area can work collaboratively to develop and implement a system of self-regulation using economic-based incentives and other management tools that promote responsible ground water use and management and that calculates and mitigates the injury to senior surface water rights that result from ground water use from Subdistrict wells. The operation of the Plan will comply with the requirements of SB 04-222, codified at section 37-92-501(4), C.R.S. The Subdistrict will be financed by reasonable service and user fees, and special assessments on property within the Subdistrict, which will be benefited by the replacement of injurious depletions to senior water rights, as allowed by statute. We understand that these service and user fees and special assessments on taxable property within the Subdistrict will be required in order to generate sufficient funds to carry out the purposes of the Subdistrict. These methods of financing are authorized by the signatures on this petition without further election, pending approval of the Subdistrict Board of Managers.

As a condition of participation, the Subdistrict will require acceptance of these and other non-monetary limitations, including limitations on the diversion and use of groundwater, which may be imposed if the Board of Managers determines such limitations necessary to achieve one or more of the Plan objectives. By signing this petition the undersigned agree to accept these limitations if imposed.

In the event the Subdistrict is unable to achieve one or more of its objectives or comply with other court-imposed or state-imposed requirements, all Landowners may have limitations imposed on the use of their Subdistrict Wells for the diversion of ground water, including complete curtailment of ground water withdrawals, through administrative rules and regulations by the State of Colorado.

Participation in the Subdistrict is strictly voluntary. Once land is petitioned into the Subdistrict and the Subdistrict is duly formed by court order, the land will remain in the Subdistrict for as long as the Subdistrict is in existence, even in the event the land is sold or transferred after Subdistrict formation. The Subdistrict will remain in existence, unless dissolved by appropriate legal action, for so long as the Rio Grande Water Conservation District remains in existence. The conditions described above will run with the ownership of use of the well(s) included on this Petition.

The legal description of the property that is the subject of this petition is described below. Wells within the proposed Subdistrict that are located on or have legal authority to apply groundwater to this property are listed in Table A.



**PETITION**  
**TO FORM SPECIAL IMPROVEMENT DISTRICT NO. 2**  
**OF THE RIO GRANDE WATER CONSERVATION DISTRICT**

---

We the undersigned by our signatures affixed to this petition do hereby affirm and attest that:

1. (We/I) own an interest in real property that includes a well(s) used for commercial or industrial purposes or that is irrigated in whole or in part by a well(s) assigned to the Rio Grande Alluvium Response Area of the Rio Grande Decision Support System, or (we/I) represent owners of real property that includes a well(s) used for commercial or industrial purposes or that is irrigated in whole or in part by a well(s) assigned to the Rio Grande Alluvium Response Area of the Rio Grande Decision Support System and (we/I) have the proper legal authority to sign this Petition on the owner's behalf.
  2. (We/I) support the formation of Special Improvement District No. 2 and request that the District Court form the Special Improvement District pursuant to the attached Petition and general description of the conceptual plan of water management to govern the Special Improvement District.
  3. By our signature hereon we request that the Rio Grande Water Conservation District petition the District Court to form Special Improvement District No. 2 and include this property within Special Improvement District No. 2.
- 

**Special Improvement District Purpose**

The overall purpose of this Subdistrict is to provide a community-oriented water management alternative to individual augmentation plans or state-imposed regulations limiting the use of wells in Water Division No. 3. That is, to provide a mechanism through which a group of well users in the Rio Grande Alluvium Response Area can work collaboratively to develop and implement a system of self-regulation using economic-based incentives and other management tools that promote responsible ground water use and management and that calculates and mitigates the injury to senior surface water rights that result from ground water use from Subdistrict wells. The operation of the Plan will comply with the requirements of SB 04-222, codified at section 37-92-501(4), C.R.S. The Subdistrict will be financed by reasonable service and user fees, and special assessments on property within the Subdistrict, which will be benefited by the replacement of injurious depletions to senior water rights, as allowed by statute. We understand that these service and user fees and special assessments on taxable property within the Subdistrict will be required in order to generate sufficient funds to carry out the purposes of the Subdistrict. These methods of financing are authorized by the signatures on this petition without further election, pending approval of the Subdistrict Board of Managers.

As a condition of participation, the Subdistrict will require acceptance of these and other non-monetary limitations, including limitations on the diversion and use of groundwater, which may be imposed if the Board of Managers determines such limitations necessary to achieve one or more of the Plan objectives. By signing this petition the undersigned agree to accept these limitations if imposed.

In the event the Subdistrict is unable to achieve one or more of its objectives or comply with other court-imposed or state-imposed requirements, all Landowners may have limitations imposed on the use of their Subdistrict Wells for the diversion of ground water, including complete curtailment of ground water withdrawals, through administrative rules and regulations by the State of Colorado.

Participation in the Subdistrict is strictly voluntary. Once land is petitioned into the Subdistrict and the Subdistrict is duly formed by court order, the land will remain in the Subdistrict for as long as the Subdistrict is in existence, even in the event the land is sold or transferred after Subdistrict formation. The Subdistrict will remain in existence, unless dissolved by appropriate legal action, for so long as the Rio Grande Water Conservation District remains in existence. The conditions described above will run with the ownership of use of the well(s) included on this Petition.

The legal description of the property that is the subject of this petition is described below. Wells within the proposed Subdistrict that are located on or have legal authority to apply groundwater to this property are listed in Table A.

By (our/my) signature hereon, we attest to (our/my) ownership of the wells and described land (or to our/my legal authority to represent an entity that has ownership of the described land), we indicate our understanding of the foregoing intentions and purposes of the Subdistrict, and respectfully request that the same be formed pursuant to applicable statutes by the District Court. The Subdistrict's water management plan will be monitored and updated to respond to changes in climatic or hydrologic conditions or new information from bona fide studies or models.

Name(s):	Signature	Date
<u>SANTISTEVAN DOLLY M</u>	<u><i>Dolly M Santiste</i></u>	<u>3/31/15</u>
<u>PENA ROSINE T , SANTISTEVEN CRAIG</u>	<u><i>Rosine T. Pena</i></u>	<u>3-31-15</u>
<u>B , SANTISTEVEN AUTUMN M ,</u>	<u><i>Craig B Santisteven</i></u>	<u>3-31-15</u>
<u>SANTISTEVEN SUMMER M</u>	<u><i>Autumn M Santisteven</i></u>	<u>3-31-15</u>
	<u><i>Summer M Santisteven</i></u>	<u>3-31-15</u>

Address 3995 COUNTY ROAD 27; MONTE VISTA, CO 81144-9310

Parcel 3328000001: FR NE4NE4 SEC 28-39-7 BEG @ NE COR OF PAR A PT ON E LINE NE4NE4 SEC 28 WH NE COR BEARS N 0 DEG 19' E 801.42 FT TH S 0 DEG 19' W 465.66 FT AL E LINE NE4NE4 SEC 28 TO SE COR OF PAR TH N 89 DEG 56.5' W 537.39 FT AS LINE NE4NE4 SEC 28 TO PT OF INTESEC/W as referenced on Book 551 , Page 3206 and/or Reception # 410552. (RIO GRANDE County) 5.27 total acres

**Table A**

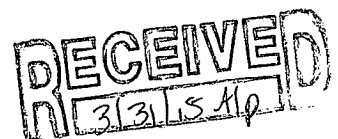
WDID	Structure Name	Permit	List Any Additional Well Owners
2008930	W0370 WELL NO 01	11395-F	

As the circulator of this petition, I attest that each of the signatories hereon was provided with a copy of the Subdistrict conceptual Plan of Water Management and a copy of the Subdistrict Petition for Establishment describing in greater detail the background and basis for the formation of the Subdistrict and that the signatories on this petition were subscribed before me voluntarily and with knowledge of the purposes for the formation of the Subdistrict.

Printed Name of Circulator	Signature	Date
----------------------------	-----------	------

\*The legally authorized representatives must execute petitions on behalf of Corporations, Limited Partnerships, LLC's, LLP's, etc. A person signing the petition on behalf of any Corporation, Limited Partnership, LLC, LLP, etc. must present an affidavit attesting to the approval of the petition by the entity's Board of Directors, President, CEO, or other authorized officer(s).

\*\*This petition must be executed by all record owners of the described property. Petitions will be compared against the records on file with Alamosa and Rio Grande Counties and will be deemed valid only if the signatories exactly match the owners of record, as reflected by the county records. If less than all of the record owners sign this petition, or if someone other than the record owner signs this petition, except as set forth above, the petition will be deemed invalid.





**PETITION**  
**TO FORM SPECIAL IMPROVEMENT DISTRICT NO. 2**  
**OF THE RIO GRANDE WATER CONSERVATION DISTRICT**

---

We the undersigned by our signatures affixed to this petition do hereby affirm and attest that:

1. (We/I) own an interest in real property that includes a well(s) used for commercial or industrial purposes or that is irrigated in whole or in part by a well(s) assigned to the Rio Grande Alluvium Response Area of the Rio Grande Decision Support System, or (we/I) represent owners of real property that includes a well(s) used for commercial or industrial purposes or that is irrigated in whole or in part by a well(s) assigned to the Rio Grande Alluvium Response Area of the Rio Grande Decision Support System and (we/I) have the proper legal authority to sign this Petition on the owner's behalf.
  2. (We/I) support the formation of Special Improvement District No. 2 and request that the District Court form the Special Improvement District pursuant to the attached Petition and general description of the conceptual plan of water management to govern the Special Improvement District.
  3. By our signature hereon we request that the Rio Grande Water Conservation District petition the District Court to form Special Improvement District No. 2 and include this property within Special Improvement District No. 2.
- 

**Special Improvement District Purpose**

The overall purpose of this Subdistrict is to provide a community-oriented water management alternative to individual augmentation plans or state-imposed regulations limiting the use of wells in Water Division No. 3. That is, to provide a mechanism through which a group of well users in the Rio Grande Alluvium Response Area can work collaboratively to develop and implement a system of self-regulation using economic-based incentives and other management tools that promote responsible ground water use and management and that calculates and mitigates the injury to senior surface water rights that result from ground water use from Subdistrict wells. The operation of the Plan will comply with the requirements of SB 04-222, codified at section 37-92-501(4), C.R.S. The Subdistrict will be financed by reasonable service and user fees, and special assessments on property within the Subdistrict, which will be benefited by the replacement of injurious depletions to senior water rights, as allowed by statute. We understand that these service and user fees and special assessments on taxable property within the Subdistrict will be required in order to generate sufficient funds to carry out the purposes of the Subdistrict. These methods of financing are authorized by the signatures on this petition without further election, pending approval of the Subdistrict Board of Managers.

As a condition of participation, the Subdistrict will require acceptance of these and other non-monetary limitations, including limitations on the diversion and use of groundwater, which may be imposed if the Board of Managers determines such limitations necessary to achieve one or more of the Plan objectives. By signing this petition the undersigned agree to accept these limitations if imposed.

In the event the Subdistrict is unable to achieve one or more of its objectives or comply with other court-imposed or state-imposed requirements, all Landowners may have limitations imposed on the use of their Subdistrict Wells for the diversion of ground water, including complete curtailment of ground water withdrawals, through administrative rules and regulations by the State of Colorado.

Participation in the Subdistrict is strictly voluntary. Once land is petitioned into the Subdistrict and the Subdistrict is duly formed by court order, the land will remain in the Subdistrict for as long as the Subdistrict is in existence, even in the event the land is sold or transferred after Subdistrict formation. The Subdistrict will remain in existence, unless dissolved by appropriate legal action, for so long as the Rio Grande Water Conservation District remains in existence. The conditions described above will run with the ownership of use of the well(s) included on this Petition.

The legal description of the property that is the subject of this petition is described below. Wells within the proposed Subdistrict that are located on or have legal authority to apply groundwater to this property are listed in Table A.

By (our/my) signature hereon, we attest to (our/my) ownership of the wells and described land (or to our/my legal authority to represent an entity that has ownership of the described land), we indicate our understanding of the foregoing intentions and purposes of the Subdistrict, and respectfully request that the same be formed pursuant to applicable statutes by the District Court. The Subdistrict's water management plan will be monitored and updated to respond to changes in climatic or hydrologic conditions or new information from *bona fide* studies or models.

Name(s) WHITE MARVIN L & BONNIE E Signature Marvin L White 12/29/14  
Signature Bonnie E White 12/29/14  
Signature \_\_\_\_\_

Address 18 N COUNTY ROAD 28; MONTE VISTA, CO 81144-9316  
Parcel 3334400820: FR S2SE4 SEC 34-39-7 LY E OF MV CANAL & W OF R G & PIEDRA VALLEY DITCH FORMERLY 3334400302 as referenced on Book 345, Page 386 and/or Reception # 265531 . (RIO GRANDE County) 20 total acres JLP

**Table A**

WDID	Structure Name	Permit	List Any Additional Well Owners
2009370	W0610 WELL NO 01	257-R	

As the circulator of this petition, I attest that each of the signatories hereon was provided with a copy of the Subdistrict conceptual Plan of Water Management and a copy of the Subdistrict Petition for Establishment describing in greater detail the background and basis for the formation of the Subdistrict and that the signatories on this petition were subscribed before me voluntarily and with knowledge of the purposes for the formation of the Subdistrict.

Cleave Simpson Printed Name of Circulator  
Cleave Simpson Signature  
Date 12-10-14 via mail

\*The legally authorized representatives must execute petitions on behalf of Corporations, Limited Partnerships, LLC's, LLP's, etc. A person signing the petition on behalf of any Corporation, Limited Partnership, LLC, LLP, etc. must present an affidavit attesting to the approval of the petition by the entity's Board of Directors, President, CEO, or other authorized officer(s).

\*\*This petition must be executed by all record owners of the described property. Petitions will be compared against the records on file with Alamosa and Rio Grande Counties and will be deemed valid only if the signatories exactly match the owners of record, as reflected by the county records. If less than all of the record owners sign this petition, or if someone other than the record owner signs this petition, except as set forth above, the petition will be deemed invalid.

**PETITION**  
**TO FORM SPECIAL IMPROVEMENT DISTRICT NO. 2**  
**OF THE RIO GRANDE WATER CONSERVATION DISTRICT**

We the undersigned by our signatures affixed to this petition do hereby affirm and attest that:

1. (We/I) own an interest in real property that includes a well(s) used for commercial or industrial purposes or that is irrigated in whole or in part by a well(s) assigned to the Rio Grande Alluvium Response Area of the Rio Grande Decision Support System, or (we/I) represent owners of real property that includes a well(s) used for commercial or industrial purposes or that is irrigated in whole or in part by a well(s) assigned to the Rio Grande Alluvium Response Area of the Rio Grande Decision Support System and (we/I) have the proper legal authority to sign this Petition on the owner's behalf.
2. (We/I) support the formation of Special Improvement District No. 2 and request that the District Court form the Special Improvement District pursuant to the attached Petition and general description of the conceptual plan of water management to govern the Special Improvement District.
3. By our signature hereon we request that the Rio Grande Water Conservation District petition the District Court to form Special Improvement District No. 2 and include this property within Special Improvement District No. 2.

**Special Improvement District Purpose**

The overall purpose of this Subdistrict is to provide a community-oriented water management alternative to individual augmentation plans or state-imposed regulations limiting the use of wells in Water Division No. 3. That is, to provide a mechanism through which a group of well users in the Rio Grande Alluvium Response Area can work collaboratively to develop and implement a system of self-regulation using economic-based incentives and other management tools that promote responsible ground water use and management and that calculates and mitigates the injury to senior surface water rights that result from ground water use from Subdistrict wells. The operation of the Plan will comply with the requirements of SB 04-222, codified at section 37-92-501(4), C.R.S. The Subdistrict will be financed by reasonable service and user fees, and special assessments on property within the Subdistrict, which will be benefited by the replacement of injurious depletions to senior water rights, as allowed by statute. We understand that these service and user fees and special assessments on taxable property within the Subdistrict will be required in order to generate sufficient funds to carry out the purposes of the Subdistrict. These methods of financing are authorized by the signatures on this petition without further election, pending approval of the Subdistrict Board of Managers.

As a condition of participation, the Subdistrict will require acceptance of these and other non-monetary limitations, including limitations on the diversion and use of groundwater, which may be imposed if the Board of Managers determines such limitations necessary to achieve one or more of the Plan objectives. By signing this petition the undersigned agree to accept these limitations if imposed.

In the event the Subdistrict is unable to achieve one or more of its objectives or comply with other court-imposed or state-imposed requirements, all Landowners may have limitations imposed on the use of their Subdistrict Wells for the diversion of ground water, including complete curtailment of ground water withdrawals, through administrative rules and regulations by the State of Colorado.

Participation in the Subdistrict is strictly voluntary. Once land is petitioned into the Subdistrict and the Subdistrict is duly formed by court order, the land will remain in the Subdistrict for as long as the Subdistrict is in existence, even in the event the land is sold or transferred after Subdistrict formation. The Subdistrict will remain in existence, unless dissolved by appropriate legal action, for so long as the Rio Grande Water Conservation District remains in existence. The conditions described above will run with the ownership of use of the well(s) included on this Petition.

The legal description of the property that is the subject of this petition is described below. Wells within the proposed Subdistrict that are located on or have legal authority to apply groundwater to this property are listed in Table A.

By (our/my) signature hereon, we attest to (our/my) ownership of the wells and described land (or to our/my legal authority to represent an entity that has ownership of the described land), we indicate our understanding of the foregoing intentions and purposes of the Subdistrict, and respectfully request that the same be formed pursuant to applicable statutes by the District Court. The Subdistrict's water management plan will be monitored and updated to respond to changes in climatic or hydrologic conditions or new information from *bona fide* studies or models.

Name(s): \_\_\_\_\_ Date \_\_\_\_\_  
PARIS TANOUS D Signature Tanous M. Faris 3/25/15  
 Signature \_\_\_\_\_  
 Signature \_\_\_\_\_

Address PO BOX 1265; SOUTH FORK, CO 81154-1265  
 Parcel 3335300307: SW4 SEC 35-39-7 as referenced on Book 499, Page 496 and/or Reception # 370708. (RIO GRANDE County) 160 total acres Alp

**Table A**

WDID	Structure Name	Permit	List Any Additional Well Owners
2008395	W0089 WELL NO 01	1683-R	

As the circulator of this petition, I attest that each of the signatories hereon was provided with a copy of the Subdistrict conceptual Plan of Water Management and a copy of the Subdistrict Petition for Establishment describing in greater detail the background and basis for the formation of the Subdistrict and that the signatories on this petition were subscribed before me voluntarily and with knowledge of the purposes for the formation of the Subdistrict.

\_\_\_\_\_  
 Printed Name of Circulator Signature Date

\*The legally authorized representatives must execute petitions on behalf of Corporations, Limited Partnerships, LLC's, LLP's, etc. A person signing the petition on behalf of any Corporation, Limited Partnership, LLC, LLP, etc. must present an affidavit attesting to the approval of the petition by the entity's Board of Directors, President, CEO, or other authorized officer(s).

\*\*This petition must be executed by all record owners of the described property. Petitions will be compared against the records on file with Alamosa and Rio Grande Counties and will be deemed valid only if the signatories exactly match the owners of record, as reflected by the county records. If less than all of the record owners sign this petition, or if someone other than the record owner signs this petition, except as set forth above, the petition will be deemed invalid.

**PETITION**  
**TO FORM SPECIAL IMPROVEMENT DISTRICT NO. 2**  
**OF THE RIO GRANDE WATER CONSERVATION DISTRICT**

---

We the undersigned by our signatures affixed to this petition do hereby affirm and attest that:

1. (We/I) own an interest in real property that includes a well(s) used for commercial or industrial purposes or that is irrigated in whole or in part by a well(s) assigned to the Rio Grande Alluvium Response Area of the Rio Grande Decision Support System, or (we/I) represent owners of real property that includes a well(s) used for commercial or industrial purposes or that is irrigated in whole or in part by a well(s) assigned to the Rio Grande Alluvium Response Area of the Rio Grande Decision Support System and (we/I) have the proper legal authority to sign this Petition on the owner's behalf.
  2. (We/I) support the formation of Special Improvement District No. 2 and request that the District Court form the Special Improvement District pursuant to the attached Petition and general description of the conceptual plan of water management to govern the Special Improvement District.
  3. By our signature hereon we request that the Rio Grande Water Conservation District petition the District Court to form Special Improvement District No. 2 and include this property within Special Improvement District No. 2.
- 

**Special Improvement District Purpose**

The overall purpose of this Subdistrict is to provide a community-oriented water management alternative to individual augmentation plans or state-imposed regulations limiting the use of wells in Water Division No. 3. That is, to provide a mechanism through which a group of well users in the Rio Grande Alluvium Response Area can work collaboratively to develop and implement a system of self-regulation using economic-based incentives and other management tools that promote responsible ground water use and management and that calculates and mitigates the injury to senior surface water rights that result from ground water use from Subdistrict wells. The operation of the Plan will comply with the requirements of SB 04-222, codified at section 37-92-501(4), C.R.S. The Subdistrict will be financed by reasonable service and user fees, and special assessments on property within the Subdistrict, which will be benefited by the replacement of injurious depletions to senior water rights, as allowed by statute. We understand that these service and user fees and special assessments on taxable property within the Subdistrict will be required in order to generate sufficient funds to carry out the purposes of the Subdistrict. These methods of financing are authorized by the signatures on this petition without further election, pending approval of the Subdistrict Board of Managers.

As a condition of participation, the Subdistrict will require acceptance of these and other non-monetary limitations, including limitations on the diversion and use of groundwater, which may be imposed if the Board of Managers determines such limitations necessary to achieve one or more of the Plan objectives. By signing this petition the undersigned agree to accept these limitations if imposed.

In the event the Subdistrict is unable to achieve one or more of its objectives or comply with other court-imposed or state-imposed requirements, all Landowners may have limitations imposed on the use of their Subdistrict Wells for the diversion of ground water, including complete curtailment of ground water withdrawals, through administrative rules and regulations by the State of Colorado.

Participation in the Subdistrict is strictly voluntary. Once land is petitioned into the Subdistrict and the Subdistrict is duly formed by court order, the land will remain in the Subdistrict for as long as the Subdistrict is in existence, even in the event the land is sold or transferred after Subdistrict formation. The Subdistrict will remain in existence, unless dissolved by appropriate legal action, for so long as the Rio Grande Water Conservation District remains in existence. The conditions described above will run with the ownership of use of the well(s) included on this Petition.

The legal description of the property that is the subject of this petition is described below. Wells within the proposed Subdistrict that are located on or have legal authority to apply groundwater to this property are listed in Table A.

Farm Plan # 200420

Petition No 3335400801

By (our/my) signature hereon, we attest to (our/my) ownership of the wells and described land (or to our/my legal authority to represent an entity that has ownership of the described land), we indicate our understanding of the foregoing intentions and purposes of the Subdistrict, and respectfully request that the same be formed pursuant to applicable statutes by the District Court. The Subdistrict's water management plan will be monitored and updated to respond to changes in climatic or hydrologic conditions or new information from *bona fide* studies or models.

Name(s): ADVANTA IRA SERVICES, LLC (F/k/k)  
ENTRUST OF TAMPA BAY, LLC/FBO /  
POWERS CHARLES C IRA 1968 50% /  
POWERS PATRICIA H FBO IRA 288 /  
POWERS CHARLES C FBO IRA 2883

Signature [Signature] Date 3/14/15

Signature [Signature] Date 3/16/15

Signature \_\_\_\_\_

Address 13191 STARKEY RD STE 9; LARGO, FL 33773-1438

Parcel 3335400801: E2 SEC 35-39-7 LESS FR TO TROSPER RANCH SEC ANNEX DR 11 MAP 62 FR  
SW4 SEC 36-39-7 LESS MR TO STATE OF COL LESS 3.492 BK 468 PG 622 LESS 2.154 A DR 11  
MAP 44 LESS 0.716 A DR 11 MAP 44 LESS 1.304 A DR 11 MAP 44 (STREETS) LESS 9.06 A BK  
469 PG 588 LESS FR SE as referenced on Book 550, Page 560 and/or Reception # 409115. THP  
(RIO GRANDE County) 156.25 total acres

**Table A**

WDID	Structure Name	Permit	List Any Additional Well Owners
2009064	W0438 WELL NO 01	77193-F	

As the circulator of this petition, I attest that each of the signatories hereon was provided with a copy of the Subdistrict conceptual Plan of Water Management and a copy of the Subdistrict Petition for Establishment describing in greater detail the background and basis for the formation of the Subdistrict and that the signatories on this petition were subscribed before me voluntarily and with knowledge of the purposes for the formation of the Subdistrict.

Printed Name of Circulator \_\_\_\_\_

Signature \_\_\_\_\_

Date \_\_\_\_\_

\*The legally authorized representatives must execute petitions on behalf of Corporations, Limited Partnerships, LLC's, LLP's, etc. A person signing the petition on behalf of any Corporation, Limited Partnership, LLC, LLP, etc. must present an affidavit attesting to the approval of the petition by the entity's Board of Directors, President, CEO, or other authorized officer(s).

\*\*This petition must be executed by all record owners of the described property. Petitions will be compared against the records on file with Alamosa and Rio Grande Counties and will be deemed valid only if the signatories exactly match the owners of record, as reflected by the county records. If less than all of the record owners sign this petition, or if someone other than the record owner signs this petition, except as set forth above, the petition will be deemed invalid.

**PETITION**  
**TO FORM SPECIAL IMPROVEMENT DISTRICT NO. 2**  
**OF THE RIO GRANDE WATER CONSERVATION DISTRICT**

We the undersigned by our signatures affixed to this petition do hereby affirm and attest that:

1. (We/I) own an interest in real property that includes a well(s) used for commercial or industrial purposes or that is irrigated in whole or in part by a well(s) assigned to the Rio Grande Alluvium Response Area of the Rio Grande Decision Support System, or (we/I) represent owners of real property that includes a well(s) used for commercial or industrial purposes or that is irrigated in whole or in part by a well(s) assigned to the Rio Grande Alluvium Response Area of the Rio Grande Decision Support System and (we/I) have the proper legal authority to sign this Petition on the owner's behalf.
2. (We/I) support the formation of Special Improvement District No. 2 and request that the District Court form the Special Improvement District pursuant to the attached Petition and general description of the conceptual plan of water management to govern the Special Improvement District.
3. By our signature hereon we request that the Rio Grande Water Conservation District petition the District Court to form Special Improvement District No. 2 and include this property within Special Improvement District No. 2.

**Special Improvement District Purpose**

The overall purpose of this Subdistrict is to provide a community-oriented water management alternative to individual augmentation plans or state-imposed regulations limiting the use of wells in Water Division No. 3. That is, to provide a mechanism through which a group of well users in the Rio Grande Alluvium Response Area can work collaboratively to develop and implement a system of self-regulation using economic-based incentives and other management tools that promote responsible ground water use and management and that calculates and mitigates the injury to senior surface water rights that result from ground water use from Subdistrict wells. The operation of the Plan will comply with the requirements of SB 04-222, codified at section 37-92-501(4), C.R.S. The Subdistrict will be financed by reasonable service and user fees, and special assessments on property within the Subdistrict, which will be benefited by the replacement of injurious depletions to senior water rights, as allowed by statute. We understand that these service and user fees and special assessments on taxable property within the Subdistrict will be required in order to generate sufficient funds to carry out the purposes of the Subdistrict. These methods of financing are authorized by the signatures on this petition without further election, pending approval of the Subdistrict Board of Managers.

As a condition of participation, the Subdistrict will require acceptance of these and other non-monetary limitations, including limitations on the diversion and use of groundwater, which may be imposed if the Board of Managers determines such limitations necessary to achieve one or more of the Plan objectives. By signing this petition the undersigned agree to accept these limitations if imposed.

In the event the Subdistrict is unable to achieve one or more of its objectives or comply with other court-imposed or state-imposed requirements, all Landowners may have limitations imposed on the use of their Subdistrict Wells for the diversion of ground water, including complete curtailment of ground water withdrawals, through administrative rules and regulations by the State of Colorado.

Participation in the Subdistrict is strictly voluntary. Once land is petitioned into the Subdistrict and the Subdistrict is duly formed by court order, the land will remain in the Subdistrict for as long as the Subdistrict is in existence, even in the event the land is sold or transferred after Subdistrict formation. The Subdistrict will remain in existence, unless dissolved by appropriate legal action, for so long as the Rio Grande Water Conservation District remains in existence. The conditions described above will run with the ownership of use of the well(s) included on this Petition.


The legal description of the property that is the subject of this petition is described below. Wells within the proposed Subdistrict that are located on or have legal authority to apply groundwater to this property are listed in Table A.



Farm Plan # 200420

Petition No 3335400801

By (our/my) signature hereon, we attest to (our/my) ownership of the wells and described land (or to our/my legal authority to represent an entity that has ownership of the described land), we indicate our understanding of the foregoing intentions and purposes of the Subdistrict, and respectfully request that the same be formed pursuant to applicable statutes by the District Court. The Subdistrict's water management plan will be monitored and updated to respond to changes in climatic or hydrologic conditions or new information from *bona fide* studies or models.

Name(s): \_\_\_\_\_ Date \_\_\_\_\_

ENTRUST OF TAMPA BAY, LLC FBO / Signature  2/19/15  
POWERS CHARLES C IRA 1968 50% / Charles C. Powers IRA 1968  
POWERS PATRICIA H FBO IRA 2887  
POWERS CHARLES C FBO IRA 2883

Signature  2/19/15  
Charles C. Powers IRA 2883  
 Signature  2/19/15  
Patricia H. Powers IRA 2882

Address 13191 STARKEY RD STE 9, LARGO, FL 33773-1438

Parcel 3335400801: E2 SEC 35-39-7 LESS FR TO TROSPER RANCH SEC ANNEX DR 11 MAP 62 FR SW4 SEC 36-39-7 LESS MR TO STATE OF COL LESS 3.492 BK 468 PG 622 LESS 2.154 A DR 11 MAP 44 LESS 0.716 A DR 11 MAP 44 LESS 1.304 A DR 11 MAP 44 (STREETS) LESS 9.06 A BK 469 PG 588 LESS FR SE as referenced on Book 550, Page 560 and/or Reception # 409115. HP (RIO GRANDE County) 156.25 total acres

**Table A**

WDID	Structure Name	Permit	List Any Additional Well Owners
2009064	W0438 WELL NO 01	77193-F	<u>NONE</u>

As the circulator of this petition, I attest that each of the signatories hereon was provided with a copy of the Subdistrict conceptual Plan of Water Management and a copy of the Subdistrict Petition for Establishment describing in greater detail the background and basis for the formation of the Subdistrict and that the signatories on this petition were subscribed before me voluntarily and with knowledge of the purposes for the formation of the Subdistrict.

  2/19/15  
 Printed Name of Circulator Signature Date

\*The legally authorized representatives must execute petitions on behalf of Corporations, Limited Partnerships, LLC's, LLP's, etc. A person signing the petition on behalf of any Corporation, Limited Partnership, LLC, LLP, etc. must present an affidavit attesting to the approval of the petition by the entity's Board of Directors, President, CEO, or other authorized officer(s).

\*\*This petition must be executed by all record owners of the described property. Petitions will be compared against the records on file with Alamosa and Rio Grande Counties and will be deemed valid only if the signatories exactly match the owners of record, as reflected by the county records. If less than all of the record owners sign this petition, or if someone other than the record owner signs this petition, except as set forth above, the petition will be deemed invalid.



**PETITION**  
**TO FORM SPECIAL IMPROVEMENT DISTRICT NO. 2**  
**OF THE RIO GRANDE WATER CONSERVATION DISTRICT**

---

We the undersigned by our signatures affixed to this petition do hereby affirm and attest that:

1. (We/I) own an interest in real property that includes a well(s) used for commercial or industrial purposes or that is irrigated in whole or in part by a well(s) assigned to the Rio Grande Alluvium Response Area of the Rio Grande Decision Support System, or (we/I) represent owners of real property that includes a well(s) used for commercial or industrial purposes or that is irrigated in whole or in part by a well(s) assigned to the Rio Grande Alluvium Response Area of the Rio Grande Decision Support System and (we/I) have the proper legal authority to sign this Petition on the owner's behalf.
  2. (We/I) support the formation of Special Improvement District No. 2 and request that the District Court form the Special Improvement District pursuant to the attached Petition and general description of the conceptual plan of water management to govern the Special Improvement District.
  3. By our signature hereon we request that the Rio Grande Water Conservation District petition the District Court to form Special Improvement District No. 2 and include this property within Special Improvement District No. 2.
- 

**Special Improvement District Purpose**

The overall purpose of this Subdistrict is to provide a community-oriented water management alternative to individual augmentation plans or state-imposed regulations limiting the use of wells in Water Division No. 3. That is, to provide a mechanism through which a group of well users in the Rio Grande Alluvium Response Area can work collaboratively to develop and implement a system of self-regulation using economic-based incentives and other management tools that promote responsible ground water use and management and that calculates and mitigates the injury to senior surface water rights that result from ground water use from Subdistrict wells. The operation of the Plan will comply with the requirements of SB 04-222, codified at section 37-92-501(4), C.R.S. The Subdistrict will be financed by reasonable service and user fees, and special assessments on property within the Subdistrict, which will be benefited by the replacement of injurious depletions to senior water rights, as allowed by statute. We understand that these service and user fees and special assessments on taxable property within the Subdistrict will be required in order to generate sufficient funds to carry out the purposes of the Subdistrict. These methods of financing are authorized by the signatures on this petition without further election, pending approval of the Subdistrict Board of Managers.

As a condition of participation, the Subdistrict will require acceptance of these and other non-monetary limitations, including limitations on the diversion and use of groundwater, which may be imposed if the Board of Managers determines such limitations necessary to achieve one or more of the Plan objectives. By signing this petition the undersigned agree to accept these limitations if imposed.

In the event the Subdistrict is unable to achieve one or more of its objectives or comply with other court-imposed or state-imposed requirements, all Landowners may have limitations imposed on the use of their Subdistrict Wells for the diversion of ground water, including complete curtailment of ground water withdrawals, through administrative rules and regulations by the State of Colorado.

Participation in the Subdistrict is strictly voluntary. Once land is petitioned into the Subdistrict and the Subdistrict is duly formed by court order, the land will remain in the Subdistrict for as long as the Subdistrict is in existence, even in the event the land is sold or transferred after Subdistrict formation. The Subdistrict will remain in existence, unless dissolved by appropriate legal action, for so long as the Rio Grande Water Conservation District remains in existence. The conditions described above will run with the ownership of use of the well(s) included on this Petition.

The legal description of the property that is the subject of this petition is described below. Wells within the proposed Subdistrict that are located on or have legal authority to apply groundwater to this property are listed in Table A.

Farm Plan # 200700

Petition No 3336100042

By (our/my) signature hereon, we attest to (our/my) ownership of the wells and described land (or to our/my legal authority to represent an entity that has ownership of the described land), we indicate our understanding of the foregoing intentions and purposes of the Subdistrict, and respectfully request that the same be formed pursuant to applicable statutes by the District Court. The Subdistrict's water management plan will be monitored and updated to respond to changes in climatic or hydrologic conditions or new information from *bona fide* studies or models.

Name(s):	Signature	Date
<u>GROWER-SHIPPER POTATO CO</u>	<u>[Signature]</u>	<u>3/30/15</u>
<u>0</u>	<u>[Signature] VICE president</u>	<u>3/30/15</u>
<u>0</u>	<u>[Signature]</u>	<u>3/26/15</u>

Address PO BOX 432; MONTE VISTA, CO 81144

Parcel 3336100042: FR N2 SEC 36-39-7 BEG AT NE COR OF TR DESC WHENCE 40.00 FT WITNESS COR TO E4 COR OF SD SEC 36 BEARS S 89 DEG 14 MIN 31 SEC E 495.07 FT TH S 00 DEG 26 MIN 12 SEC W 690.05 FT TH S 89 DEG 49 MIN 09 SEC E 194.94 FT TH S 00 DEG 26 MIN 12 SEC W 643.10 FT TH N as referenced on Book 511, Page 34-35 and/or Reception # 380412. (RIO GRANDE County) 35.2600091827 total acres #11

**Table A**

WDID	Structure Name	Permit	List Any Additional Well Owners
2012552	W2542 WELL NO 02	8446-R	
2012553	W2542 WELL NO 03	8447-R	
2014011	PERMIT 39866-F-	39866-F	

As the circulator of this petition, I attest that each of the signatories hereon was provided with a copy of the Subdistrict conceptual Plan of Water Management and a copy of the Subdistrict Petition for Establishment describing in greater detail the background and basis for the formation of the Subdistrict and that the signatories on this petition were subscribed before me voluntarily and with knowledge of the purposes for the formation of the Subdistrict.

Printed Name of Circulator	Signature	Date
----------------------------	-----------	------

\*The legally authorized representatives must execute petitions on behalf of Corporations, Limited Partnerships, LLC's, LLP's, etc. A person signing the petition on behalf of any Corporation, Limited Partnership, LLC, LLP, etc. must present an affidavit attesting to the approval of the petition by the entity's Board of Directors, President, CEO, or other authorized officer(s).

\*\*This petition must be executed by all record owners of the described property. Petitions will be compared against the records on file with Alamosa and Rio Grande Counties and will be deemed valid only if the signatories exactly match the owners of record, as reflected by the county records. If less than all of the record owners sign this petition, or if someone other than the record owner signs this petition, except as set forth above, the petition will be deemed invalid.

**PETITION**  
**TO FORM SPECIAL IMPROVEMENT DISTRICT NO. 2**  
**OF THE RIO GRANDE WATER CONSERVATION DISTRICT**

We the undersigned by our signatures affixed to this petition do hereby affirm and attest that:

1. (We/I) own an interest in real property that includes a well(s) used for commercial or industrial purposes or that is irrigated in whole or in part by a well(s) assigned to the Rio Grande Alluvium Response Area of the Rio Grande Decision Support System, or (we/I) represent owners of real property that includes a well(s) used for commercial or industrial purposes or that is irrigated in whole or in part by a well(s) assigned to the Rio Grande Alluvium Response Area of the Rio Grande Decision Support System and (we/I) have the proper legal authority to sign this Petition on the owner's behalf.
2. (We/I) support the formation of Special Improvement District No. 2 and request that the District Court form the Special Improvement District pursuant to the attached Petition and general description of the conceptual plan of water management to govern the Special Improvement District.
3. By our signature hereon we request that the Rio Grande Water Conservation District petition the District Court to form Special Improvement District No. 2 and include this property within Special Improvement District No. 2.

**Special Improvement District Purpose**

The overall purpose of this Subdistrict is to provide a community-oriented water management alternative to individual augmentation plans or state-imposed regulations limiting the use of wells in Water Division No. 3. That is, to provide a mechanism through which a group of well users in the Rio Grande Alluvium Response Area can work collaboratively to develop and implement a system of self-regulation using economic-based incentives and other management tools that promote responsible ground water use and management and that calculates and mitigates the injury to senior surface water rights that result from ground water use from Subdistrict wells. The operation of the Plan will comply with the requirements of SB 04-222, codified at section 37-92-501(4), C.R.S. The Subdistrict will be financed by reasonable service and user fees, and special assessments on property within the Subdistrict, which will be benefited by the replacement of injurious depletions to senior water rights, as allowed by statute. We understand that these service and user fees and special assessments on taxable property within the Subdistrict will be required in order to generate sufficient funds to carry out the purposes of the Subdistrict. These methods of financing are authorized by the signatures on this petition without further election, pending approval of the Subdistrict Board of Managers.

As a condition of participation, the Subdistrict will require acceptance of these and other non-monetary limitations, including limitations on the diversion and use of groundwater, which may be imposed if the Board of Managers determines such limitations necessary to achieve one or more of the Plan objectives. By signing this petition the undersigned agree to accept these limitations if imposed.

In the event the Subdistrict is unable to achieve one or more of its objectives or comply with other court-imposed or state-imposed requirements, all Landowners may have limitations imposed on the use of their Subdistrict Wells for the diversion of ground water, including complete curtailment of ground water withdrawals, through administrative rules and regulations by the State of Colorado.

Participation in the Subdistrict is strictly voluntary. Once land is petitioned into the Subdistrict and the Subdistrict is duly formed by court order, the land will remain in the Subdistrict for as long as the Subdistrict is in existence, even in the event the land is sold or transferred after Subdistrict formation. The Subdistrict will remain in existence, unless dissolved by appropriate legal action, for so long as the Rio Grande Water Conservation District remains in existence. The conditions described above will run with the ownership of use of the well(s) included on this Petition.

The legal description of the property that is the subject of this petition is described below. Wells within the proposed Subdistrict that are located on or have legal authority to apply groundwater to this property are listed in Table A.

By (our/my) signature hereon, we attest to (our/my) ownership of the wells and described land (or to our/my legal authority to represent an entity that has ownership of the described land), we indicate our understanding of the foregoing intentions and purposes of the Subdistrict, and respectfully request that the same be formed pursuant to applicable statutes by the District Court. The Subdistrict's water management plan will be monitored and updated to respond to changes in climatic or hydrologic conditions or new information from *bona fide* studies or models.

Name(s): \_\_\_\_\_ Date \_\_\_\_\_  
FASSETT WILLIAM L & TAMARA L Signature William L. Fasset 2/6/15  
 Signature Tamara L. Fasset 2-6-15  
 Signature \_\_\_\_\_

Address 45 MEADOW LN; MONTE VISTA, CO 81144-9374

Parcel 3336203003: TRACT 3 FASSETT SUBD NO 2 as referenced on Book 458, Page 520 and/or Reception # 341780 . (RIO GRANDE County) 16.1 total acres Alp

**Table A**

WDID	Structure Name	Permit	List Any Additional Well Owners
2008712	W0260 WELL NO 01	-	

As the circulator of this petition, I attest that each of the signatories hereon was provided with a copy of the Subdistrict conceptual Plan of Water Management and a copy of the Subdistrict Petition for Establishment describing in greater detail the background and basis for the formation of the Subdistrict and that the signatories on this petition were subscribed before me voluntarily and with knowledge of the purposes for the formation of the Subdistrict.

\_\_\_\_\_  
 Printed Name of Circulator Signature Date

\*The legally authorized representatives must execute petitions on behalf of Corporations, Limited Partnerships, LLC's, LLP's, etc. A person signing the petition on behalf of any Corporation, Limited Partnership, LLC, LLP, etc. must present an affidavit attesting to the approval of the petition by the entity's Board of Directors, President, CEO, or other authorized officer(s).

\*\*This petition must be executed by all record owners of the described property. Petitions will be compared against the records on file with Alamosa and Rio Grande Counties and will be deemed valid only if the signatories exactly match the owners of record, as reflected by the county records. If less than all of the record owners sign this petition, or if someone other than the record owner signs this petition, except as set forth above, the petition will be deemed invalid.

**PETITION**  
**TO FORM SPECIAL IMPROVEMENT DISTRICT NO. 2**  
**OF THE RIO GRANDE WATER CONSERVATION DISTRICT**

---

We the undersigned by our signatures affixed to this petition do hereby affirm and attest that:

1. (We/I) own an interest in real property that includes a well(s) used for commercial or industrial purposes or that is irrigated in whole or in part by a well(s) assigned to the Rio Grande Alluvium Response Area of the Rio Grande Decision Support System, or (we/I) represent owners of real property that includes a well(s) used for commercial or industrial purposes or that is irrigated in whole or in part by a well(s) assigned to the Rio Grande Alluvium Response Area of the Rio Grande Decision Support System and (we/I) have the proper legal authority to sign this Petition on the owner's behalf.
  2. (We/I) support the formation of Special Improvement District No. 2 and request that the District Court form the Special Improvement District pursuant to the attached Petition and general description of the conceptual plan of water management to govern the Special Improvement District.
  3. By our signature hereon we request that the Rio Grande Water Conservation District petition the District Court to form Special Improvement District No. 2 and include this property within Special Improvement District No. 2.
- 

**Special Improvement District Purpose**

The overall purpose of this Subdistrict is to provide a community-oriented water management alternative to individual augmentation plans or state-imposed regulations limiting the use of wells in Water Division No. 3. That is, to provide a mechanism through which a group of well users in the Rio Grande Alluvium Response Area can work collaboratively to develop and implement a system of self-regulation using economic-based incentives and other management tools that promote responsible ground water use and management and that calculates and mitigates the injury to senior surface water rights that result from ground water use from Subdistrict wells. The operation of the Plan will comply with the requirements of SB 04-222, codified at section 37-92-501(4), C.R.S. The Subdistrict will be financed by reasonable service and user fees, and special assessments on property within the Subdistrict, which will be benefited by the replacement of injurious depletions to senior water rights, as allowed by statute. We understand that these service and user fees and special assessments on taxable property within the Subdistrict will be required in order to generate sufficient funds to carry out the purposes of the Subdistrict. These methods of financing are authorized by the signatures on this petition without further election, pending approval of the Subdistrict Board of Managers.

As a condition of participation, the Subdistrict will require acceptance of these and other non-monetary limitations, including limitations on the diversion and use of groundwater, which may be imposed if the Board of Managers determines such limitations necessary to achieve one or more of the Plan objectives. By signing this petition the undersigned agree to accept these limitations if imposed.

In the event the Subdistrict is unable to achieve one or more of its objectives or comply with other court-imposed or state-imposed requirements, all Landowners may have limitations imposed on the use of their Subdistrict Wells for the diversion of ground water, including complete curtailment of ground water withdrawals, through administrative rules and regulations by the State of Colorado.

Participation in the Subdistrict is strictly voluntary. Once land is petitioned into the Subdistrict and the Subdistrict is duly formed by court order, the land will remain in the Subdistrict for as long as the Subdistrict is in existence, even in the event the land is sold or transferred after Subdistrict formation. The Subdistrict will remain in existence, unless dissolved by appropriate legal action, for so long as the Rio Grande Water Conservation District remains in existence. The conditions described above will run with the ownership of use of the well(s) included on this Petition.

The legal description of the property that is the subject of this petition is described below. Wells within the proposed Subdistrict that are located on or have legal authority to apply groundwater to this property are listed in Table A.

By (our/my) signature hereon, we attest to (our/my) ownership of the wells and described land (or to our/my legal authority to represent an entity that has ownership of the described land), we indicate our understanding of the foregoing intentions and purposes of the Subdistrict, and respectfully request that the same be formed pursuant to applicable statutes by the District Court. The Subdistrict's water management plan will be monitored and updated to respond to changes in climatic or hydrologic conditions or new information from *bona fide* studies or models.

Name(s): \_\_\_\_\_ Date \_\_\_\_\_

KECK JEFFREY W & ELIZABETH J TR / Signature Jeffrey W Keck TTEE 3/28/15  
OF KECK FAMILY TRUST

Signature Elizabeth A Keck TTEE 3/28/15

Signature Keck Family Trust 3/28/15

Address 2252 US HIGHWAY 285 N; MONTE VISTA, CO 81144-9741

Parcel 3519301001: LOT 1 LAZY K RIVER ESTATES CONT 5.14 AC PLAT DR 11 MAP 177 09-05-02  
FORMERLY 3519300465 as referenced on Book 477, Page 415-416 and/or Reception #354524  
(RIO GRANDE County) 5.14 total acres

**Table A**

WDID	Structure Name	Permit	List Any Additional Well Owners
2009586	W0753 WELL NO 01	-	

As the circulator of this petition, I attest that each of the signatories hereon was provided with a copy of the Subdistrict conceptual Plan of Water Management and a copy of the Subdistrict Petition for Establishment describing in greater detail the background and basis for the formation of the Subdistrict and that the signatories on this petition were subscribed before me voluntarily and with knowledge of the purposes for the formation of the Subdistrict.

Printed Name of Circulator	Signature	Date
----------------------------	-----------	------

\*The legally authorized representatives must execute petitions on behalf of Corporations, Limited Partnerships, LLC's, LLP's, etc. A person signing the petition on behalf of any Corporation, Limited Partnership, LLC, LLP, etc. must present an affidavit attesting to the approval of the petition by the entity's Board of Directors, President, CEO, or other authorized officer(s).

\*\*This petition must be executed by all record owners of the described property. Petitions will be compared against the records on file with Alamosa and Rio Grande Counties and will be deemed valid only if the signatories exactly match the owners of record, as reflected by the county records. If less than all of the record owners sign this petition, or if someone other than the record owner signs this petition, except as set forth above, the petition will be deemed invalid.

**PETITION**  
**TO FORM SPECIAL IMPROVEMENT DISTRICT NO. 2**  
**OF THE RIO GRANDE WATER CONSERVATION DISTRICT**

---

We the undersigned by our signatures affixed to this petition do hereby affirm and attest that:

1. (We/I) own an interest in real property that includes a well(s) used for commercial or industrial purposes or that is irrigated in whole or in part by a well(s) assigned to the Rio Grande Alluvium Response Area of the Rio Grande Decision Support System, or (we/I) represent owners of real property that includes a well(s) used for commercial or industrial purposes or that is irrigated in whole or in part by a well(s) assigned to the Rio Grande Alluvium Response Area of the Rio Grande Decision Support System and (we/I) have the proper legal authority to sign this Petition on the owner's behalf.
  2. (We/I) support the formation of Special Improvement District No. 2 and request that the District Court form the Special Improvement District pursuant to the attached Petition and general description of the conceptual plan of water management to govern the Special Improvement District.
  3. By our signature hereon we request that the Rio Grande Water Conservation District petition the District Court to form Special Improvement District No. 2 and include this property within Special Improvement District No. 2.
- 

**Special Improvement District Purpose**

The overall purpose of this Subdistrict is to provide a community-oriented water management alternative to individual augmentation plans or state-imposed regulations limiting the use of wells in Water Division No. 3. That is, to provide a mechanism through which a group of well users in the Rio Grande Alluvium Response Area can work collaboratively to develop and implement a system of self-regulation using economic-based incentives and other management tools that promote responsible ground water use and management and that calculates and mitigates the injury to senior surface water rights that result from ground water use from Subdistrict wells. The operation of the Plan will comply with the requirements of SB 04-222, codified at section 37-92-501(4), C.R.S. The Subdistrict will be financed by reasonable service and user fees, and special assessments on property within the Subdistrict, which will be benefited by the replacement of injurious depletions to senior water rights, as allowed by statute. We understand that these service and user fees and special assessments on taxable property within the Subdistrict will be required in order to generate sufficient funds to carry out the purposes of the Subdistrict. These methods of financing are authorized by the signatures on this petition without further election, pending approval of the Subdistrict Board of Managers.

As a condition of participation, the Subdistrict will require acceptance of these and other non-monetary limitations, including limitations on the diversion and use of groundwater, which may be imposed if the Board of Managers determines such limitations necessary to achieve one or more of the Plan objectives. By signing this petition the undersigned agree to accept these limitations if imposed.

In the event the Subdistrict is unable to achieve one or more of its objectives or comply with other court-imposed or state-imposed requirements, all Landowners may have limitations imposed on the use of their Subdistrict Wells for the diversion of ground water, including complete curtailment of ground water withdrawals, through administrative rules and regulations by the State of Colorado.

Participation in the Subdistrict is strictly voluntary. Once land is petitioned into the Subdistrict and the Subdistrict is duly formed by court order, the land will remain in the Subdistrict for as long as the Subdistrict is in existence, even in the event the land is sold or transferred after Subdistrict formation. The Subdistrict will remain in existence, unless dissolved by appropriate legal action, for so long as the Rio Grande Water Conservation District remains in existence. The conditions described above will run with the ownership of use of the well(s) included on this Petition.

The legal description of the property that is the subject of this petition is described below. Wells within the proposed Subdistrict that are located on or have legal authority to apply groundwater to this property are listed in Table A.

By (our/my) signature hereon, we attest to (our/my) ownership of the wells and described land (or to our/my legal authority to represent an entity that has ownership of the described land), we indicate our understanding of the foregoing intentions and purposes of the Subdistrict, and respectfully request that the same be formed pursuant to applicable statutes by the District Court. The Subdistrict's water management plan will be monitored and updated to respond to changes in climatic or hydrologic conditions or new information from *bona fide* studies or models.

Name(s): \_\_\_\_\_ Date \_\_\_\_\_

COTTEN LARRY L & LORELL RAE Signature Larry L. Cotten 1-9-15

Signature Lorell Rae Cotten 1/9/15

Signature \_\_\_\_\_

Address 40 COTTEN LN; MONTE VISTA, CO 81144-9215

Parcel 3519400484: FR SE4 SEC 19-39-8 BEG @ CEN LINE OF N FARM RD WHICH PT IS ID/W NE COR TR 2 OF MOUNTAIN TOP FARMERS BEING ID/W E-W LINE SEC 19 FROM WHICH CEN SEC 19 BEARS N 89 DEG 40'58" W 1346.01 FT TH S 89 DEG 40' 58" E 1338.32 FT TO E4 COR SEC 19 TH S 0 DEG 36'46" as referenced on Book 501, Page 1951 and/or Reception #312659. (RIO GRANDE County) 37 total acres *HP*

**Table A**

WDID	Structure Name	Permit	List Any Additional Well Owners
2013870	2002CW0032 WELL NO 2R	58599-F	

As the circulator of this petition, I attest that each of the signatories hereon was provided with a copy of the Subdistrict conceptual Plan of Water Management and a copy of the Subdistrict Petition for Establishment describing in greater detail the background and basis for the formation of the Subdistrict and that the signatories on this petition were subscribed before me voluntarily and with knowledge of the purposes for the formation of the Subdistrict.

Chase Simpson \_\_\_\_\_ Chase Simpson \_\_\_\_\_ 1-9-15

Printed Name of Circulator Signature Date

\*The legally authorized representatives must execute petitions on behalf of Corporations, Limited Partnerships, LLC's, LLP's, etc. A person signing the petition on behalf of any Corporation, Limited Partnership, LLC, LLP, etc. must present an affidavit attesting to the approval of the petition by the entity's Board of Directors, President, CEO, or other authorized officer(s).

\*\*This petition must be executed by all record owners of the described property. Petitions will be compared against the records on file with Alamosa and Rio Grande Counties and will be deemed valid only if the signatories exactly match the owners of record, as reflected by the county records. If less than all of the record owners sign this petition, or if someone other than the record owner signs this petition, except as set forth above, the petition will be deemed invalid.



**PETITION**  
**TO FORM SPECIAL IMPROVEMENT DISTRICT NO. 2**  
**OF THE RIO GRANDE WATER CONSERVATION DISTRICT**

---

We the undersigned by our signatures affixed to this petition do hereby affirm and attest that:

1. (We/I) own an interest in real property that includes a well(s) used for commercial or industrial purposes or that is irrigated in whole or in part by a well(s) assigned to the Rio Grande Alluvium Response Area of the Rio Grande Decision Support System, or (we/I) represent owners of real property that includes a well(s) used for commercial or industrial purposes or that is irrigated in whole or in part by a well(s) assigned to the Rio Grande Alluvium Response Area of the Rio Grande Decision Support System and (we/I) have the proper legal authority to sign this Petition on the owner's behalf.
  2. (We/I) support the formation of Special Improvement District No. 2 and request that the District Court form the Special Improvement District pursuant to the attached Petition and general description of the conceptual plan of water management to govern the Special Improvement District.
  3. By our signature hereon we request that the Rio Grande Water Conservation District petition the District Court to form Special Improvement District No. 2 and include this property within Special Improvement District No. 2.
- 

**Special Improvement District Purpose**

The overall purpose of this Subdistrict is to provide a community-oriented water management alternative to individual augmentation plans or state-imposed regulations limiting the use of wells in Water Division No. 3. That is, to provide a mechanism through which a group of well users in the Rio Grande Alluvium Response Area can work collaboratively to develop and implement a system of self-regulation using economic-based incentives and other management tools that promote responsible ground water use and management and that calculates and mitigates the injury to senior surface water rights that result from ground water use from Subdistrict wells. The operation of the Plan will comply with the requirements of SB 04-222, codified at section 37-92-501(4), C.R.S. The Subdistrict will be financed by reasonable service and user fees, and special assessments on property within the Subdistrict, which will be benefited by the replacement of injurious depletions to senior water rights, as allowed by statute. We understand that these service and user fees and special assessments on taxable property within the Subdistrict will be required in order to generate sufficient funds to carry out the purposes of the Subdistrict. These methods of financing are authorized by the signatures on this petition without further election, pending approval of the Subdistrict Board of Managers.

As a condition of participation, the Subdistrict will require acceptance of these and other non-monetary limitations, including limitations on the diversion and use of groundwater, which may be imposed if the Board of Managers determines such limitations necessary to achieve one or more of the Plan objectives. By signing this petition the undersigned agree to accept these limitations if imposed.

In the event the Subdistrict is unable to achieve one or more of its objectives or comply with other court-imposed or state-imposed requirements, all Landowners may have limitations imposed on the use of their Subdistrict Wells for the diversion of ground water, including complete curtailment of ground water withdrawals, through administrative rules and regulations by the State of Colorado.

Participation in the Subdistrict is strictly voluntary. Once land is petitioned into the Subdistrict and the Subdistrict is duly formed by court order, the land will remain in the Subdistrict for as long as the Subdistrict is in existence, even in the event the land is sold or transferred after Subdistrict formation. The Subdistrict will remain in existence, unless dissolved by appropriate legal action, for so long as the Rio Grande Water Conservation District remains in existence. The conditions described above will run with the ownership of use of the well(s) included on this Petition.

The legal description of the property that is the subject of this petition is described below. Wells within the proposed Subdistrict that are located on or have legal authority to apply groundwater to this property are listed in Table A.

By (our/my) signature hereon, we attest to (our/my) ownership of the wells and described land (or to our/my legal authority to represent an entity that has ownership of the described land), we indicate our understanding of the foregoing intentions and purposes of the Subdistrict, and respectfully request that the same be formed pursuant to applicable statutes by the District Court. The Subdistrict's water management plan will be monitored and updated to respond to changes in climatic or hydrologic conditions or new information from *bona fide* studies or models.

Name(s): \_\_\_\_\_ Signature \_\_\_\_\_ Date \_\_\_\_\_  
MATHIAS CONCRETE INC Signature Mashell Mathias 3-20-15  
 Signature Thomas Mathias 3-6-15  
 Signature Dian Mathias 3/6/15

Address PO BOX 266: MONTE VISTA, CO 81144-0266  
 Parcel 3520300490: SW4 SEC 20-39-8 LESS TR BK 230 PG 393 LESS .5 A M/L BK 263 PG 182 LESS 4.85 A BK 330 PG 198 LESS 3 A BK 377 PG 107 LES 17.08 A FOR NORTH FARM MEADOWS DR II MAP 179 FR SW4 SEC 30-39-8 BEG @ PT 412 FT W OF NE COR OF SW4 SEC 20 BEING PT IN CEN OF COR RD as referenced on Book 504, Page 1818 and/or Reception # 3705027 AP (RIO GRANDE County) 141.32 total acres

**Table A**

WDID	Structure Name	Permit	List Any Additional Well Owners
2005861	83CW091 WELL NO 02R	1137-RR	_____
2006400	W2139 WELL NO 08	19429-FR	_____
2011988	W2139 WELL NO 01A&01B	1136-RR	_____

As the circulator of this petition, I attest that each of the signatories hereon was provided with a copy of the Subdistrict conceptual Plan of Water Management and a copy of the Subdistrict Petition for Establishment describing in greater detail the background and basis for the formation of the Subdistrict and that the signatories on this petition were subscribed before me voluntarily and with knowledge of the purposes for the formation of the Subdistrict.

Printed Name of Circulator \_\_\_\_\_ Signature \_\_\_\_\_ Date \_\_\_\_\_

\*The legally authorized representatives must execute petitions on behalf of Corporations, Limited Partnerships, LLC's, LLP's, etc. A person signing the petition on behalf of any Corporation, Limited Partnership, LLC, LLP, etc. must present an affidavit attesting to the approval of the petition by the entity's Board of Directors, President, CEO, or other authorized officer(s).

\*\*This petition must be executed by all record owners of the described property. Petitions will be compared against the records on file with Alamosa and Rio Grande Counties and will be deemed valid only if the signatories exactly match the owners of record, as reflected by the county records. If less than all of the record owners sign this petition, or if someone other than the record owner signs this petition, except as set forth above, the petition will be deemed invalid.

**PETITION**  
**TO FORM SPECIAL IMPROVEMENT DISTRICT NO. 2**  
**OF THE RIO GRANDE WATER CONSERVATION DISTRICT**

---

We the undersigned by our signatures affixed to this petition do hereby affirm and attest that:

1. (We/I) own an interest in real property that includes a well(s) used for commercial or industrial purposes or that is irrigated in whole or in part by a well(s) assigned to the Rio Grande Alluvium Response Area of the Rio Grande Decision Support System, or (we/I) represent owners of real property that includes a well(s) used for commercial or industrial purposes or that is irrigated in whole or in part by a well(s) assigned to the Rio Grande Alluvium Response Area of the Rio Grande Decision Support System and (we/I) have the proper legal authority to sign this Petition on the owner's behalf.
  2. (We/I) support the formation of Special Improvement District No. 2 and request that the District Court form the Special Improvement District pursuant to the attached Petition and general description of the conceptual plan of water management to govern the Special Improvement District.
  3. By our signature hereon we request that the Rio Grande Water Conservation District petition the District Court to form Special Improvement District No. 2 and include this property within Special Improvement District No. 2.
- 

**Special Improvement District Purpose**

The overall purpose of this Subdistrict is to provide a community-oriented water management alternative to individual augmentation plans or state-imposed regulations limiting the use of wells in Water Division No. 3. That is, to provide a mechanism through which a group of well users in the Rio Grande Alluvium Response Area can work collaboratively to develop and implement a system of self-regulation using economic-based incentives and other management tools that promote responsible ground water use and management and that calculates and mitigates the injury to senior surface water rights that result from ground water use from Subdistrict wells. The operation of the Plan will comply with the requirements of SB 04-222, codified at section 37-92-501(4), C.R.S. The Subdistrict will be financed by reasonable service and user fees, and special assessments on property within the Subdistrict, which will be benefited by the replacement of injurious depletions to senior water rights, as allowed by statute. We understand that these service and user fees and special assessments on taxable property within the Subdistrict will be required in order to generate sufficient funds to carry out the purposes of the Subdistrict. These methods of financing are authorized by the signatures on this petition without further election, pending approval of the Subdistrict Board of Managers.

As a condition of participation, the Subdistrict will require acceptance of these and other non-monetary limitations, including limitations on the diversion and use of groundwater, which may be imposed if the Board of Managers determines such limitations necessary to achieve one or more of the Plan objectives. By signing this petition the undersigned agree to accept these limitations if imposed.

In the event the Subdistrict is unable to achieve one or more of its objectives or comply with other court-imposed or state-imposed requirements, all Landowners may have limitations imposed on the use of their Subdistrict Wells for the diversion of ground water, including complete curtailment of ground water withdrawals, through administrative rules and regulations by the State of Colorado.

Participation in the Subdistrict is strictly voluntary. Once land is petitioned into the Subdistrict and the Subdistrict is duly formed by court order, the land will remain in the Subdistrict for as long as the Subdistrict is in existence, even in the event the land is sold or transferred after Subdistrict formation. The Subdistrict will remain in existence, unless dissolved by appropriate legal action, for so long as the Rio Grande Water Conservation District remains in existence. The conditions described above will run with the ownership of use of the well(s) included on this Petition.

The legal description of the property that is the subject of this petition is described below. Wells within the proposed Subdistrict that are located on or have legal authority to apply groundwater to this property are listed in Table A.

Farm Plan # 200760

Petition No 3531200094

By (our/my) signature hereon, we attest to (our/my) ownership of the wells and described land (or to our/my legal authority to represent an entity that has ownership of the described land), we indicate our understanding of the foregoing intentions and purposes of the Subdistrict, and respectfully request that the same be formed pursuant to applicable statutes by the District Court. The Subdistrict's water management plan will be monitored and updated to respond to changes in climatic or hydrologic conditions or new information from *bona fide* studies or models.

Name(s): \_\_\_\_\_

SMOKIN SPUDS INC

Signature \_\_\_\_\_

Signature \_\_\_\_\_

Signature \_\_\_\_\_

Date \_\_\_\_\_

3-31-15

*[Handwritten Signature]*  
PRESIDENT

Address 6950 NEUHAUS ST; HOUSTON, TX 77061-4607

Parcel 3531200094: FR NW4NW4 SEC 31-39-8 COM AT PT @ NE COR OF NW4 SEC 31 TH W AL SEC LINE 2608.1 FT TO E RTY OF US HWY 285 TH S 0 DEG 4' W AL RTY 373.4 FT TO POB TH S 89 DEG 52' 30" E 350 FT TH S 0 DEG 4' W & // W/RTY 952.4 FT TO S LINE NW4NW4 SEC 31 TH N 89 DEG 52' 30" as referenced on Book 473, Page 1193 and/or Reception # 352083. (RIO GRANDE County) 7.6899908173 total acres

Table A

WDID	Structure Name	Permit	List Any Additional Well Owners
2008797	W0306 WELL NO 02	11142-RR	

As the circulator of this petition, I attest that each of the signatories hereon was provided with a copy of the Subdistrict conceptual Plan of Water Management and a copy of the Subdistrict Petition for Establishment describing in greater detail the background and basis for the formation of the Subdistrict and that the signatories on this petition were subscribed before me voluntarily and with knowledge of the purposes for the formation of the Subdistrict.

Printed Name of Circulator \_\_\_\_\_

Signature \_\_\_\_\_

Date \_\_\_\_\_

\*The legally authorized representatives must execute petitions on behalf of Corporations, Limited Partnerships, LLC's, LLP's, etc. A person signing the petition on behalf of any Corporation, Limited Partnership, LLC, LLP, etc. must present an affidavit attesting to the approval of the petition by the entity's Board of Directors, President, CEO, or other authorized officer(s).

\*\*This petition must be executed by all record owners of the described property. Petitions will be compared against the records on file with Alamosa and Rio Grande Counties and will be deemed valid only if the signatories exactly match the owners of record, as reflected by the county records. If less than all of the record owners sign this petition, or if someone other than the record owner signs this petition, except as set forth above, the petition will be deemed invalid.

**PETITION**  
**TO FORM SPECIAL IMPROVEMENT DISTRICT NO. 2**  
**OF THE RIO GRANDE WATER CONSERVATION DISTRICT**

---

We the undersigned by our signatures affixed to this petition do hereby affirm and attest that:

1. (We/I) own an interest in real property that includes a well(s) used for commercial or industrial purposes or that is irrigated in whole or in part by a well(s) assigned to the Rio Grande Alluvium Response Area of the Rio Grande Decision Support System, or (we/I) represent owners of real property that includes a well(s) used for commercial or industrial purposes or that is irrigated in whole or in part by a well(s) assigned to the Rio Grande Alluvium Response Area of the Rio Grande Decision Support System and (we/I) have the proper legal authority to sign this Petition on the owner's behalf.
  2. (We/I) support the formation of Special Improvement District No. 2 and request that the District Court form the Special Improvement District pursuant to the attached Petition and general description of the conceptual plan of water management to govern the Special Improvement District.
  3. By our signature hereon we request that the Rio Grande Water Conservation District petition the District Court to form Special Improvement District No. 2 and include this property within Special Improvement District No. 2.
- 

**Special Improvement District Purpose**

The overall purpose of this Subdistrict is to provide a community-oriented water management alternative to individual augmentation plans or state-imposed regulations limiting the use of wells in Water Division No. 3. That is, to provide a mechanism through which a group of well users in the Rio Grande Alluvium Response Area can work collaboratively to develop and implement a system of self-regulation using economic-based incentives and other management tools that promote responsible ground water use and management and that calculates and mitigates the injury to senior surface water rights that result from ground water use from Subdistrict wells. The operation of the Plan will comply with the requirements of SB 04-222, codified at section 37-92-501(4), C.R.S. The Subdistrict will be financed by reasonable service and user fees, and special assessments on property within the Subdistrict, which will be benefited by the replacement of injurious depletions to senior water rights, as allowed by statute. We understand that these service and user fees and special assessments on taxable property within the Subdistrict will be required in order to generate sufficient funds to carry out the purposes of the Subdistrict. These methods of financing are authorized by the signatures on this petition without further election, pending approval of the Subdistrict Board of Managers.

As a condition of participation, the Subdistrict will require acceptance of these and other non-monetary limitations, including limitations on the diversion and use of groundwater, which may be imposed if the Board of Managers determines such limitations necessary to achieve one or more of the Plan objectives. By signing this petition the undersigned agree to accept these limitations if imposed.

In the event the Subdistrict is unable to achieve one or more of its objectives or comply with other court-imposed or state-imposed requirements, all Landowners may have limitations imposed on the use of their Subdistrict Wells for the diversion of ground water, including complete curtailment of ground water withdrawals, through administrative rules and regulations by the State of Colorado.

Participation in the Subdistrict is strictly voluntary. Once land is petitioned into the Subdistrict and the Subdistrict is duly formed by court order, the land will remain in the Subdistrict for as long as the Subdistrict is in existence, even in the event the land is sold or transferred after Subdistrict formation. The Subdistrict will remain in existence, unless dissolved by appropriate legal action, for so long as the Rio Grande Water Conservation District remains in existence. The conditions described above will run with the ownership of use of the well(s) included on this Petition.

The legal description of the property that is the subject of this petition is described below. Wells within the proposed Subdistrict that are located on or have legal authority to apply groundwater to this property are listed in Table A.

By (our/my) signature hereon, we attest to (our/my) ownership of the wells and described land (or to our/my legal authority to represent an entity that has ownership of the described land), we indicate our understanding of the foregoing intentions and purposes of the Subdistrict, and respectfully request that the same be formed pursuant to applicable statutes by the District Court. The Subdistrict's water management plan will be monitored and updated to respond to changes in climatic or hydrologic conditions or new information from *bona fide* studies or models.

Name(s): \_\_\_\_\_

HAEFELI JOHNNY EDWARD

Signature Johnny Edward Hafeli Date \_\_\_\_\_

Signature \_\_\_\_\_ 3-10-15

Signature \_\_\_\_\_

Address 3927 N COUNTY ROAD 3 W; MONTE VISTA, CO 81144-9278

Parcel 3531400127: FR SE4 SEC 31-39-8 WHICH LIES S OF RTY OF D&RG W RR CO & E OF EASTERN BDR OF GRAND VIEW ADD TO THE TO WN OF MONTE VISTA DES FOL BEG AT A PT FROM WHENCE SE COR OF SAID SEC 31 BEARS S 45DEG E 42.43 FT TH N 93.3 FT M/L TO S BDRY LINE OF RTY OF D&RGW RR CO as referenced on Book 568, Page 630 and/or Reception # 420715 . (RIO GRANDE County) 4.45 total acres HP

**Table A**

WDID	Structure Name	Permit	List Any Additional Well Owners
2009351	W0594 WELL NO 02	11473-R	

As the circulator of this petition, I attest that each of the signatories hereon was provided with a copy of the Subdistrict conceptual Plan of Water Management and a copy of the Subdistrict Petition for Establishment describing in greater detail the background and basis for the formation of the Subdistrict and that the signatories on this petition were subscribed before me voluntarily and with knowledge of the purposes for the formation of the Subdistrict.

Printed Name of Circulator

Signature

Date

\*The legally authorized representatives must execute petitions on behalf of Corporations, Limited Partnerships, LLC's, LLP's, etc. A person signing the petition on behalf of any Corporation, Limited Partnership, LLC, LLP, etc. must present an affidavit attesting to the approval of the petition by the entity's Board of Directors, President, CEO, or other authorized officer(s).

\*\*This petition must be executed by all record owners of the described property. Petitions will be compared against the records on file with Alamosa and Rio Grande Counties and will be deemed valid only if the signatories exactly match the owners of record, as reflected by the county records. If less than all of the record owners sign this petition, or if someone other than the record owner signs this petition, except as set forth above, the petition will be deemed invalid.

**PETITION**  
**TO FORM SPECIAL IMPROVEMENT DISTRICT NO. 2**  
**OF THE RIO GRANDE WATER CONSERVATION DISTRICT**

---

We the undersigned by our signatures affixed to this petition do hereby affirm and attest that:

1. (We/I) own an interest in real property that includes a well(s) used for commercial or industrial purposes or that is irrigated in whole or in part by a well(s) assigned to the Rio Grande Alluvium Response Area of the Rio Grande Decision Support System, or (we/I) represent owners of real property that includes a well(s) used for commercial or industrial purposes or that is irrigated in whole or in part by a well(s) assigned to the Rio Grande Alluvium Response Area of the Rio Grande Decision Support System and (we/I) have the proper legal authority to sign this Petition on the owner's behalf.
  2. (We/I) support the formation of Special Improvement District No. 2 and request that the District Court form the Special Improvement District pursuant to the attached Petition and general description of the conceptual plan of water management to govern the Special Improvement District.
  3. By our signature hereon we request that the Rio Grande Water Conservation District petition the District Court to form Special Improvement District No. 2 and include this property within Special Improvement District No. 2.
- 

**Special Improvement District Purpose**

The overall purpose of this Subdistrict is to provide a community-oriented water management alternative to individual augmentation plans or state-imposed regulations limiting the use of wells in Water Division No. 3. That is, to provide a mechanism through which a group of well users in the Rio Grande Alluvium Response Area can work collaboratively to develop and implement a system of self-regulation using economic-based incentives and other management tools that promote responsible ground water use and management and that calculates and mitigates the injury to senior surface water rights that result from ground water use from Subdistrict wells. The operation of the Plan will comply with the requirements of SB 04-222, codified at section 37-92-501(4), C.R.S. The Subdistrict will be financed by reasonable service and user fees, and special assessments on property within the Subdistrict, which will be benefited by the replacement of injurious depletions to senior water rights, as allowed by statute. We understand that these service and user fees and special assessments on taxable property within the Subdistrict will be required in order to generate sufficient funds to carry out the purposes of the Subdistrict. These methods of financing are authorized by the signatures on this petition without further election, pending approval of the Subdistrict Board of Managers.

As a condition of participation, the Subdistrict will require acceptance of these and other non-monetary limitations, including limitations on the diversion and use of groundwater, which may be imposed if the Board of Managers determines such limitations necessary to achieve one or more of the Plan objectives. By signing this petition the undersigned agree to accept these limitations if imposed.

In the event the Subdistrict is unable to achieve one or more of its objectives or comply with other court-imposed or state-imposed requirements, all Landowners may have limitations imposed on the use of their Subdistrict Wells for the diversion of ground water, including complete curtailment of ground water withdrawals, through administrative rules and regulations by the State of Colorado.

Participation in the Subdistrict is strictly voluntary. Once land is petitioned into the Subdistrict and the Subdistrict is duly formed by court order, the land will remain in the Subdistrict for as long as the Subdistrict is in existence, even in the event the land is sold or transferred after Subdistrict formation. The Subdistrict will remain in existence, unless dissolved by appropriate legal action, for so long as the Rio Grande Water Conservation District remains in existence. The conditions described above will run with the ownership of use of the well(s) included on this Petition.

The legal description of the property that is the subject of this petition is described below. Wells within the proposed Subdistrict that are located on or have legal authority to apply groundwater to this property are listed in Table A.

Farm Plan # 200450


Petition No 3532300039

By (our/my) signature hereon, we attest to (our/my) ownership of the wells and described land (or to our/my legal authority to represent an entity that has ownership of the described land), we indicate our understanding of the foregoing intentions and purposes of the Subdistrict, and respectfully request that the same be formed pursuant to applicable statutes by the District Court. The Subdistrict's water management plan will be monitored and updated to respond to changes in climatic or hydrologic conditions or new information from *bona fide* studies or models.

Name(s): \_\_\_\_\_

LORENZ JASON W & KATHY L


Signature \_\_\_\_\_



Date \_\_\_\_\_

1/13/15

Signature \_\_\_\_\_



1/13/15

Signature \_\_\_\_\_

Address 390 N COUNTY ROAD 1 E; MONTE VISTA, CO 81144-9203

Parcel 3532300039: FR SW4SW4 SEC 32-39-8 DESC AS FOLS BEG AT NW COR OF TR HEREIN DESC A PT ON W LINE OF SD SEC 32 WHENCE W4 COR BEARS N 00 DEG 19 MIN E 1617.5 FT TH S 00 DEG 19 MINE W 86.9 FT ALG W LINE OF SD SEC TO ITS PT OF INTER W/ C/L OF LARIAT DITCH THE SW COR OF TR HE as referenced on Book 501 , Page 2528 and/or Reception # 372859. (RIO GRANDE County) 3.4 total acres A/p

Table A

WDID	Structure Name	Permit	List Any Additional Well Owners
2011938	W2104 WELL NO 01	48940-F	

As the circulator of this petition, I attest that each of the signatories hereon was provided with a copy of the Subdistrict conceptual Plan of Water Management and a copy of the Subdistrict Petition for Establishment describing in greater detail the background and basis for the formation of the Subdistrict and that the signatories on this petition were subscribed before me voluntarily and with knowledge of the purposes for the formation of the Subdistrict.

Printed Name of Circulator \_\_\_\_\_

Signature \_\_\_\_\_

Date \_\_\_\_\_

\*The legally authorized representatives must execute petitions on behalf of Corporations, Limited Partnerships, LLC's, LLP's, etc. A person signing the petition on behalf of any Corporation, Limited Partnership, LLC, LLP, etc. must present an affidavit attesting to the approval of the petition by the entity's Board of Directors, President, CEO, or other authorized officer(s).

\*\*This petition must be executed by all record owners of the described property. Petitions will be compared against the records on file with Alamosa and Rio Grande Counties and will be deemed valid only if the signatories exactly match the owners of record, as reflected by the county records. If less than all of the record owners sign this petition, or if someone other than the record owner signs this petition, except as set forth above, the petition will be deemed invalid.



**PETITION**  
**TO FORM SPECIAL IMPROVEMENT DISTRICT NO. 2**  
**OF THE RIO GRANDE WATER CONSERVATION DISTRICT**

---

We the undersigned by our signatures affixed to this petition do hereby affirm and attest that:

1. (We/I) own an interest in real property that includes a well(s) used for commercial or industrial purposes or that is irrigated in whole or in part by a well(s) assigned to the Rio Grande Alluvium Response Area of the Rio Grande Decision Support System, or (we/I) represent owners of real property that includes a well(s) used for commercial or industrial purposes or that is irrigated in whole or in part by a well(s) assigned to the Rio Grande Alluvium Response Area of the Rio Grande Decision Support System and (we/I) have the proper legal authority to sign this Petition on the owner's behalf.
  2. (We/I) support the formation of Special Improvement District No. 2 and request that the District Court form the Special Improvement District pursuant to the attached Petition and general description of the conceptual plan of water management to govern the Special Improvement District.
  3. By our signature hereon we request that the Rio Grande Water Conservation District petition the District Court to form Special Improvement District No. 2 and include this property within Special Improvement District No. 2.
- 

**Special Improvement District Purpose**

The overall purpose of this Subdistrict is to provide a community-oriented water management alternative to individual augmentation plans or state-imposed regulations limiting the use of wells in Water Division No. 3. That is, to provide a mechanism through which a group of well users in the Rio Grande Alluvium Response Area can work collaboratively to develop and implement a system of self-regulation using economic-based incentives and other management tools that promote responsible ground water use and management and that calculates and mitigates the injury to senior surface water rights that result from ground water use from Subdistrict wells. The operation of the Plan will comply with the requirements of SB 04-222, codified at section 37-92-501(4), C.R.S. The Subdistrict will be financed by reasonable service and user fees, and special assessments on property within the Subdistrict, which will be benefited by the replacement of injurious depletions to senior water rights, as allowed by statute. We understand that these service and user fees and special assessments on taxable property within the Subdistrict will be required in order to generate sufficient funds to carry out the purposes of the Subdistrict. These methods of financing are authorized by the signatures on this petition without further election, pending approval of the Subdistrict Board of Managers.

As a condition of participation, the Subdistrict will require acceptance of these and other non-monetary limitations, including limitations on the diversion and use of groundwater, which may be imposed if the Board of Managers determines such limitations necessary to achieve one or more of the Plan objectives. By signing this petition the undersigned agree to accept these limitations if imposed.

In the event the Subdistrict is unable to achieve one or more of its objectives or comply with other court-imposed or state-imposed requirements, all Landowners may have limitations imposed on the use of their Subdistrict Wells for the diversion of ground water, including complete curtailment of ground water withdrawals, through administrative rules and regulations by the State of Colorado.

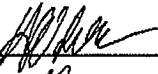

Participation in the Subdistrict is strictly voluntary. Once land is petitioned into the Subdistrict and the Subdistrict is duly formed by court order, the land will remain in the Subdistrict for as long as the Subdistrict is in existence, even in the event the land is sold or transferred after Subdistrict formation. The Subdistrict will remain in existence, unless dissolved by appropriate legal action, for so long as the Rio Grande Water Conservation District remains in existence. The conditions described above will run with the ownership of use of the well(s) included on this Petition.

The legal description of the property that is the subject of this petition is described below. Wells within the proposed Subdistrict that are located on or have legal authority to apply groundwater to this property are listed in Table A.

Farm Plan # 201000

Petition No 3532400003

By (our/my) signature hereon, we attest to (our/my) ownership of the wells and described land (or to our/my legal authority to represent an entity that has ownership of the described land), we indicate our understanding of the foregoing intentions and purposes of the Subdistrict, and respectfully request that the same be formed pursuant to applicable statutes by the District Court. The Subdistrict's water management plan will be monitored and updated to respond to changes in climatic or hydrologic conditions or new information from *bona fide* studies or models.

Name(s):	_____	Date
<u>PLANE HERMAN W &amp; NANCY A</u>	Signature <u></u>	<u>3-31-15</u>
	Signature <u></u>	<u>3/31/15</u>
	Signature _____	_____

Address 2897 SHERMAN AVE; MONTE VISTA, CO 81144-9419

Parcel 3532400003: FR SE4 OF SE4 SEC 32-39-8 DESC AS FOLS BEG AT SE COR OF SD SEC 32 TH N 90 DEG W 107.4 FT TH N 1 DEG 40 MIN W 30 FT TO POB OF TR HEREIN DESC TH N 01 DEG 40 MIN W 347.7 FT TO NE COR OF TR HEREIN DESC TH N 90 D EG 00 MIN W 317 FT TO NW COR OF TR HEREIN DESC as referenced on Book 447, Page 43 and/or Reception # 335470 . (RIO GRANDE County) 1.6 total acres AIP

Table A

WDID	Structure Name	Permit	List Any Additional Well Owners
2011263	W1731 WELL NO 02	-	_____

As the circulator of this petition, I attest that each of the signatories hereon was provided with a copy of the Subdistrict conceptual Plan of Water Management and a copy of the Subdistrict Petition for Establishment describing in greater detail the background and basis for the formation of the Subdistrict and that the signatories on this petition were subscribed before me voluntarily and with knowledge of the purposes for the formation of the Subdistrict.

Printed Name of Circulator	Signature	Date
----------------------------	-----------	------

\*The legally authorized representatives must execute petitions on behalf of Corporations, Limited Partnerships, LLC's, LLP's, etc. A person signing the petition on behalf of any Corporation, Limited Partnership, LLC, LLP, etc. must present an affidavit attesting to the approval of the petition by the entity's Board of Directors, President, CEO, or other authorized officer(s).

\*\*This petition must be executed by all record owners of the described property. Petitions will be compared against the records on file with Alamosa and Rio Grande Counties and will be deemed valid only if the signatories exactly match the owners of record, as reflected by the county records. If less than all of the record owners sign this petition, or if someone other than the record owner signs this petition, except as set forth above, the petition will be deemed invalid.

**PETITION**  
**TO FORM SPECIAL IMPROVEMENT DISTRICT NO. 2**  
**OF THE RIO GRANDE WATER CONSERVATION DISTRICT**

---

We the undersigned by our signatures affixed to this petition do hereby affirm and attest that:

1. (We/I) own an interest in real property that includes a well(s) used for commercial or industrial purposes or that is irrigated in whole or in part by a well(s) assigned to the Rio Grande Alluvium Response Area of the Rio Grande Decision Support System, or (we/I) represent owners of real property that includes a well(s) used for commercial or industrial purposes or that is irrigated in whole or in part by a well(s) assigned to the Rio Grande Alluvium Response Area of the Rio Grande Decision Support System and (we/I) have the proper legal authority to sign this Petition on the owner's behalf.
  2. (We/I) support the formation of Special Improvement District No. 2 and request that the District Court form the Special Improvement District pursuant to the attached Petition and general description of the conceptual plan of water management to govern the Special Improvement District.
  3. By our signature hereon we request that the Rio Grande Water Conservation District petition the District Court to form Special Improvement District No. 2 and include this property within Special Improvement District No. 2.
- 

**Special Improvement District Purpose**

The overall purpose of this Subdistrict is to provide a community-oriented water management alternative to individual augmentation plans or state-imposed regulations limiting the use of wells in Water Division No. 3. That is, to provide a mechanism through which a group of well users in the Rio Grande Alluvium Response Area can work collaboratively to develop and implement a system of self-regulation using economic-based incentives and other management tools that promote responsible ground water use and management and that calculates and mitigates the injury to senior surface water rights that result from ground water use from Subdistrict wells. The operation of the Plan will comply with the requirements of SB 04-222, codified at section 37-92-501(4), C.R.S. The Subdistrict will be financed by reasonable service and user fees, and special assessments on property within the Subdistrict, which will be benefited by the replacement of injurious depletions to senior water rights, as allowed by statute. We understand that these service and user fees and special assessments on taxable property within the Subdistrict will be required in order to generate sufficient funds to carry out the purposes of the Subdistrict. These methods of financing are authorized by the signatures on this petition without further election, pending approval of the Subdistrict Board of Managers.

As a condition of participation, the Subdistrict will require acceptance of these and other non-monetary limitations, including limitations on the diversion and use of groundwater, which may be imposed if the Board of Managers determines such limitations necessary to achieve one or more of the Plan objectives. By signing this petition the undersigned agree to accept these limitations if imposed.

In the event the Subdistrict is unable to achieve one or more of its objectives or comply with other court-imposed or state-imposed requirements, all Landowners may have limitations imposed on the use of their Subdistrict Wells for the diversion of ground water, including complete curtailment of ground water withdrawals, through administrative rules and regulations by the State of Colorado.

Participation in the Subdistrict is strictly voluntary. Once land is petitioned into the Subdistrict and the Subdistrict is duly formed by court order, the land will remain in the Subdistrict for as long as the Subdistrict is in existence, even in the event the land is sold or transferred after Subdistrict formation. The Subdistrict will remain in existence, unless dissolved by appropriate legal action, for so long as the Rio Grande Water Conservation District remains in existence. The conditions described above will run with the ownership of use of the well(s) included on this Petition.

The legal description of the property that is the subject of this petition is described below. Wells within the proposed Subdistrict that are located on or have legal authority to apply groundwater to this

By (our/my) signature hereon, we attest to (our/my) ownership of the wells and described land (or to our/my legal authority to represent an entity that has ownership of the described land), we indicate our understanding of the foregoing intentions and purposes of the Subdistrict, and respectfully request that the same be formed pursuant to applicable statutes by the District Court. The Subdistrict's water management plan will be monitored and updated to respond to changes in climatic or hydrologic conditions or new information from *bona fide* studies or models.

Name(s): \_\_\_\_\_ Date \_\_\_\_\_  
 FRANKEL ERIC D / LITTLE ASHLEY M Signature [Signature] 2/25/15  
 Signature [Signature] 2/25/15  
 Signature \_\_\_\_\_

Address 898 25 RD; GRAND JUNCTION, CO 81505-9665

Parcel 3532400008: FR E2SE4 SEC 32-39-8 BEG @ SW COR OF TR WHICH CO R IS @ PT ON W LINE E2SE4 SEC 32 WH SW COR E2SE4 BEA RS S 0 DEG 52' E 830.84 FT TH E 36.61 FT TH N 56 DEG 5' E 542.40 FT TH N 187.01 FT TH E 141.25 FT TH N 1336.51 FT TH S 89 DEG 55' W 655.45 FT AL as referenced on Book 534, Page 97 and/or Reception # 398056. (RIO GRANDE County) 23 total acres HIP

**Table A**

WDID	Structure Name	Permit	List Any Additional Well Owners
2009680	W0806 WELL NO 01	877-R	

As the circulator of this petition, I attest that each of the signatories hereon was provided with a copy of the Subdistrict conceptual Plan of Water Management and a copy of the Subdistrict Petition for Establishment describing in greater detail the background and basis for the formation of the Subdistrict and that the signatories on this petition were subscribed before me voluntarily and with knowledge of the purposes for the formation of the Subdistrict.

\_\_\_\_\_  
 Printed Name of Circulator Signature Date

\*The legally authorized representatives must execute petitions on behalf of Corporations, Limited Partnerships, LLC's, LLP's, etc. A person signing the petition on behalf of any Corporation, Limited Partnership, LLC, LLP, etc. must present an affidavit attesting to the approval of the petition by the entity's Board of Directors, President, CEO, or other authorized officer(s).

\*\*This petition must be executed by all record owners of the described property. Petitions will be compared against the records on file with Alamosa and Rio Grande Counties and will be deemed valid only if the signatories exactly match the owners of record, as reflected by the county records. If less than all of the record owners sign this petition, or if someone other than the record owner signs this petition, except as set forth above, the petition will be deemed invalid.

**PETITION**  
**TO FORM SPECIAL IMPROVEMENT DISTRICT NO. 2**  
**OF THE RIO GRANDE WATER CONSERVATION DISTRICT**

---

We the undersigned by our signatures affixed to this petition do hereby affirm and attest that:

1. (We/I) own an interest in real property that includes a well(s) used for commercial or industrial purposes or that is irrigated in whole or in part by a well(s) assigned to the Rio Grande Alluvium Response Area of the Rio Grande Decision Support System, or (we/I) represent owners of real property that includes a well(s) used for commercial or industrial purposes or that is irrigated in whole or in part by a well(s) assigned to the Rio Grande Alluvium Response Area of the Rio Grande Decision Support System and (we/I) have the proper legal authority to sign this Petition on the owner's behalf.
  2. (We/I) support the formation of Special Improvement District No. 2 and request that the District Court form the Special Improvement District pursuant to the attached Petition and general description of the conceptual plan of water management to govern the Special Improvement District.
  3. By our signature hereon we request that the Rio Grande Water Conservation District petition the District Court to form Special Improvement District No. 2 and include this property within Special Improvement District No. 2.
- 

**Special Improvement District Purpose**

The overall purpose of this Subdistrict is to provide a community-oriented water management alternative to individual augmentation plans or state-imposed regulations limiting the use of wells in Water Division No. 3. That is, to provide a mechanism through which a group of well users in the Rio Grande Alluvium Response Area can work collaboratively to develop and implement a system of self-regulation using economic-based incentives and other management tools that promote responsible ground water use and management and that calculates and mitigates the injury to senior surface water rights that result from ground water use from Subdistrict wells. The operation of the Plan will comply with the requirements of SB 04-222, codified at section 37-92-501(4), C.R.S. The Subdistrict will be financed by reasonable service and user fees, and special assessments on property within the Subdistrict, which will be benefited by the replacement of injurious depletions to senior water rights, as allowed by statute. We understand that these service and user fees and special assessments on taxable property within the Subdistrict will be required in order to generate sufficient funds to carry out the purposes of the Subdistrict. These methods of financing are authorized by the signatures on this petition without further election, pending approval of the Subdistrict Board of Managers.

As a condition of participation, the Subdistrict will require acceptance of these and other non-monetary limitations, including limitations on the diversion and use of groundwater, which may be imposed if the Board of Managers determines such limitations necessary to achieve one or more of the Plan objectives. By signing this petition the undersigned agree to accept these limitations if imposed.

In the event the Subdistrict is unable to achieve one or more of its objectives or comply with other court-imposed or state-imposed requirements, all Landowners may have limitations imposed on the use of their Subdistrict Wells for the diversion of ground water, including complete curtailment of ground water withdrawals, through administrative rules and regulations by the State of Colorado.

Participation in the Subdistrict is strictly voluntary. Once land is petitioned into the Subdistrict and the Subdistrict is duly formed by court order, the land will remain in the Subdistrict for as long as the Subdistrict is in existence, even in the event the land is sold or transferred after Subdistrict formation. The Subdistrict will remain in existence, unless dissolved by appropriate legal action, for so long as the Rio Grande Water Conservation District remains in existence. The conditions described above will run with the ownership of use of the well(s) included on this Petition.

The legal description of the property that is the subject of this petition is described below. Wells within the proposed Subdistrict that are located on or have legal authority to apply groundwater to this property are listed in Table A.

By (our/my) signature hereon, we attest to (our/my) ownership of the wells and described land (or to our/my legal authority to represent an entity that has ownership of the described land), we indicate our understanding of the foregoing intentions and purposes of the Subdistrict, and respectfully request that the same be formed pursuant to applicable statutes by the District Court. The Subdistrict's water management plan will be monitored and updated to respond to changes in climatic or hydrologic conditions or new information from *bona fide* studies or models.

Name(s): \_\_\_\_\_ Date \_\_\_\_\_  
THOMSON MARIA Signature Maria Thomson 8-13-15  
 Signature \_\_\_\_\_  
 Signature \_\_\_\_\_

Address PO BOX 898; MONTE VISTA, CO 81144-0898

Parcel 3532400061: FR NW4 SEC 32-39-8 BEING A TR DESC AS S 3/5 OF W 5/8 OF NW4 WH NW COR SE4 BEARS N 0 DEG 11'W 529.6 FT TH S 89 DEG 42' E 865 FT TH S 0 DEG 29' W 799.2 FT TH N 89 DEG 48'W 857 FT TH N 0 DEG 11' W 795.40 FT TO POB CONT 15.8 A M/L FR NE4SW4 SEC 32-39-8 BEG as referenced on Book 566, Page 465 and/or Reception # 418094 (RIO GRANDE County) 34.04 total acres AIP

**Table A**

WDID	Structure Name	Permit	List Any Additional Well Owners
2012287	W2358 WELL NO 01	-	

As the circulator of this petition, I attest that each of the signatories hereon was provided with a copy of the Subdistrict conceptual Plan of Water Management and a copy of the Subdistrict Petition for Establishment describing in greater detail the background and basis for the formation of the Subdistrict and that the signatories on this petition were subscribed before me voluntarily and with knowledge of the purposes for the formation of the Subdistrict.

Printed Name of Circulator \_\_\_\_\_ Signature \_\_\_\_\_ Date \_\_\_\_\_

\*The legally authorized representatives must execute petitions on behalf of Corporations, Limited Partnerships, LLC's, LLP's, etc. A person signing the petition on behalf of any Corporation, Limited Partnership, LLC, LLP, etc. must present an affidavit attesting to the approval of the petition by the entity's Board of Directors, President, CEO, or other authorized officer(s).

\*\*This petition must be executed by all record owners of the described property. Petitions will be compared against the records on file with Alamosa and Rio Grande Counties and will be deemed valid only if the signatories exactly match the owners of record, as reflected by the county records. If less than all of the record owners sign this petition, or if someone other than the record owner signs this petition, except as set forth above, the petition will be deemed invalid.

**PETITION**  
**TO FORM SPECIAL IMPROVEMENT DISTRICT NO. 2**  
**OF THE RIO GRANDE WATER CONSERVATION DISTRICT**

---

We the undersigned by our signatures affixed to this petition do hereby affirm and attest that:

1. (We/I) own an interest in real property that includes a well(s) used for commercial or industrial purposes or that is irrigated in whole or in part by a well(s) assigned to the Rio Grande Alluvium Response Area of the Rio Grande Decision Support System, or (we/I) represent owners of real property that includes a well(s) used for commercial or industrial purposes or that is irrigated, in whole or in part by a well(s) assigned to the Rio Grande Alluvium Response Area of the Rio Grande Decision Support System and (we/I) have the proper legal authority to sign this Petition on the owner's behalf.
  2. (We/I) support the formation of Special Improvement District No. 2 and request that the District Court form the Special Improvement District pursuant to the attached Petition and general description of the conceptual plan of water management to govern the Special Improvement District.
  3. By our signature hereon we request that the Rio Grande Water Conservation District petition the District Court to form Special Improvement District No. 2 and include this property within Special Improvement District No. 2.
- 

**Special Improvement District Purpose**

The overall purpose of this Subdistrict is to provide a community-oriented water management alternative to individual augmentation plans or state-imposed regulations limiting the use of wells in Water Division No. 3. That is, to provide a mechanism through which a group of well users in the Rio Grande Alluvium Response Area can work collaboratively to develop and implement a system of self-regulation using economic-based incentives and other management tools that promote responsible ground water use and management and that calculates and mitigates the injury to senior surface water rights that result from ground water use from Subdistrict wells. The operation of the Plan will comply with the requirements of SB 04-222, codified at section 37-92-501(4), C.R.S. The Subdistrict will be financed by reasonable service and user fees, and special assessments on property within the Subdistrict, which will be benefited by the replacement of injurious depletions to senior water rights, as allowed by statute. We understand that these service and user fees and special assessments on taxable property within the Subdistrict will be required in order to generate sufficient funds to carry out the purposes of the Subdistrict. These methods of financing are authorized by the signatures on this petition without further election, pending approval of the Subdistrict Board of Managers.

As a condition of participation, the Subdistrict will require acceptance of these and other non-monetary limitations, including limitations on the diversion and use of groundwater, which may be imposed if the Board of Managers determines such limitations necessary to achieve one or more of the Plan objectives. By signing this petition the undersigned agree to accept these limitations if imposed.

In the event the Subdistrict is unable to achieve one or more of its objectives or comply with other court-imposed or state-imposed requirements, all Landowners may have limitations imposed on the use of their Subdistrict Wells for the diversion of ground water, including complete curtailment of ground water withdrawals, through administrative rules and regulations by the State of Colorado.

Participation in the Subdistrict is strictly voluntary. Once land is petitioned into the Subdistrict and the Subdistrict is duly formed by court order, the land will remain in the Subdistrict for as long as the Subdistrict is in existence, even in the event the land is sold or transferred after Subdistrict formation. The Subdistrict will remain in existence, unless dissolved by appropriate legal action, for so long as the Rio Grande Water Conservation District remains in existence. The conditions described above will run with the ownership of use of the well(s) included on this Petition.

The legal description of the property that is the subject of this petition is described below. Wells within the proposed Subdistrict that are located on or have legal authority to apply groundwater to this property are listed in Table A.

By (our/my) signature hereon, we attest to (our/my) ownership of the wells and described land (or to our/my legal authority to represent an entity that has ownership of the described land), we indicate our understanding of the foregoing intentions and purposes of the Subdistrict, and respectfully request that the same be formed pursuant to applicable statutes by the District Court. The Subdistrict's water management plan will be monitored and updated to respond to changes in climatic or hydrologic conditions or new information from *bona fide* studies or models.

Name(s): \_\_\_\_\_ Date \_\_\_\_\_  
VELASQUEZ LEONARD E Signature Leonard Velasquez 3-28-2015  
 Signature \_\_\_\_\_  
 Signature \_\_\_\_\_

Address 2697 S COUNTY ROAD 6 E; MONTE VISTA, CO 81144-

Parcel 3533000022: FR SW4SW4 SEC 33-39-8 DESC AS FOLLOWS: BEG @ SW COR OF TR A PT ON W LINE SEC 33 WH SW COR SEC 33 BEARS S 1 DEG 28' E 427.5 FT TH N 1 DEG 28' W 316.3 FT AL W LINE SEC 33 TH N TO NW COR OF TR TH N 89 DEG 57' E 928.5 FT TO NE COR OF TR TH S 0 DEG 3 as referenced on Book 499, Page 1381 and/or Reception # 370969. (RIO GRANDE County) 10.53 total acres AIP

**Table A**

WDID	Structure Name	Permit	List Any Additional Well Owners
2008726	W0276 WELL NO 01	5681-FR	

As the circulator of this petition, I attest that each of the signatories hereon was provided with a copy of the Subdistrict conceptual Plan of Water Management and a copy of the Subdistrict Petition for Establishment describing in greater detail the background and basis for the formation of the Subdistrict and that the signatories on this petition were subscribed before me voluntarily and with knowledge of the purposes for the formation of the Subdistrict.

Cleave Simpson \_\_\_\_\_ Cleave Simpson \_\_\_\_\_ 3-28-15  
 Printed Name of Circulator Signature Date

\*The legally authorized representatives must execute petitions on behalf of Corporations, Limited Partnerships, LLC's, LLP's, etc. A person signing the petition on behalf of any Corporation, Limited Partnership, LLC, LLP, etc. must present an affidavit attesting to the approval of the petition by the entity's Board of Directors, President, CEO, or other authorized officer(s).

\*\*This petition must be executed by all record owners of the described property. Petitions will be compared against the records on file with Alamosa and Rio Grande Counties and will be deemed valid only if the signatories exactly match the owners of record, as reflected by the county records. If less than all of the record owners sign this petition, or if someone other than the record owner signs this petition, except as set forth above, the petition will be deemed invalid.



**PETITION**  
**TO FORM SPECIAL IMPROVEMENT DISTRICT NO. 2**  
**OF THE RIO GRANDE WATER CONSERVATION DISTRICT**

---

We the undersigned by our signatures affixed to this petition do hereby affirm and attest that:

1. (We/I) own an interest in real property that includes a well(s) used for commercial or industrial purposes or that is irrigated in whole or in part by a well(s) assigned to the Rio Grande Alluvium Response Area of the Rio Grande Decision Support System, or (we/I) represent owners of real property that includes a well(s) used for commercial or industrial purposes or that is irrigated in whole or in part by a well(s) assigned to the Rio Grande Alluvium Response Area of the Rio Grande Decision Support System and (we/I) have the proper legal authority to sign this Petition on the owner's behalf.
  2. (We/I) support the formation of Special Improvement District No. 2 and request that the District Court form the Special Improvement District pursuant to the attached Petition and general description of the conceptual plan of water management to govern the Special Improvement District.
  3. By our signature hereon we request that the Rio Grande Water Conservation District petition the District Court to form Special Improvement District No. 2 and include this property within Special Improvement District No. 2.
- 

**Special Improvement District Purpose**

The overall purpose of this Subdistrict is to provide a community-oriented water management alternative to individual augmentation plans or state-imposed regulations limiting the use of wells in Water Division No. 3. That is, to provide a mechanism through which a group of well users in the Rio Grande Alluvium Response Area can work collaboratively to develop and implement a system of self-regulation using economic-based incentives and other management tools that promote responsible ground water use and management and that calculates and mitigates the injury to senior surface water rights that result from ground water use from Subdistrict wells. The operation of the Plan will comply with the requirements of SB 04-222, codified at section 37-92-501(4), C.R.S. The Subdistrict will be financed by reasonable service and user fees, and special assessments on property within the Subdistrict, which will be benefited by the replacement of injurious depletions to senior water rights, as allowed by statute. We understand that these service and user fees and special assessments on taxable property within the Subdistrict will be required in order to generate sufficient funds to carry out the purposes of the Subdistrict. These methods of financing are authorized by the signatures on this petition without further election, pending approval of the Subdistrict Board of Managers.

As a condition of participation, the Subdistrict will require acceptance of these and other non-monetary limitations, including limitations on the diversion and use of groundwater, which may be imposed if the Board of Managers determines such limitations necessary to achieve one or more of the Plan objectives. By signing this petition the undersigned agree to accept these limitations if imposed.

In the event the Subdistrict is unable to achieve one or more of its objectives or comply with other court-imposed or state-imposed requirements, all Landowners may have limitations imposed on the use of their Subdistrict Wells for the diversion of ground water, including complete curtailment of ground water withdrawals, through administrative rules and regulations by the State of Colorado.

Participation in the Subdistrict is strictly voluntary. Once land is petitioned into the Subdistrict and the Subdistrict is duly formed by court order, the land will remain in the Subdistrict for as long as the Subdistrict is in existence, even in the event the land is sold or transferred after Subdistrict formation. The Subdistrict will remain in existence, unless dissolved by appropriate legal action, for so long as the Rio Grande Water Conservation District remains in existence. The conditions described above will run with the ownership of use of the well(s) included on this Petition.

The legal description of the property that is the subject of this petition is described below. Wells within the proposed Subdistrict that are located on or have legal authority to apply groundwater to this property are listed in Table A.

By (our/my) signature hereon, we attest to (our/my) ownership of the wells and described land (or to our/my legal authority to represent an entity that has ownership of the described land), we indicate our understanding of the foregoing intentions and purposes of the Subdistrict, and respectfully request that the same be formed pursuant to applicable statutes by the District Court. The Subdistrict's water management plan will be monitored and updated to respond to changes in climatic or hydrologic conditions or new information from *bona fide* studies or models.

Name(s): \_\_\_\_\_

VELASQUEZ LEONARD E

Date

Signature Leonard E Velasquez 3-28-2015

Signature \_\_\_\_\_

Signature \_\_\_\_\_

Address 208 SHADOW WOOD DR; ALAMOSA, CO 81101-2185

Parcel 3533000023: FR SW4SW4 SEC 33-39-8 BEG @ PT WH SW COR SEC 33 BEARS S 78 DEG 21' 33" W 1352.79 FT TH N 1 DEG 10' 24" E 1048.19 FT TH S 89 DEG 56'54" W 436.24 FT TH S 0 DEG 3' 6" W 1044.23 FT TH S 89 DEG 32'17"E 415.73 FT TO POB CONT 10.23 AC M/L as referenced on Book 565, Page 113 and/or Reception # 417714. (RIO GRANDE County) 10.23 total acres 1/p

**Table A**

WDID	Structure Name	Permit	List Any Additional Well Owners
2011317	W1780 WELL NO 01	10618-R	

As the circulator of this petition, I attest that each of the signatories hereon was provided with a copy of the Subdistrict conceptual Plan of Water Management and a copy of the Subdistrict Petition for Establishment describing in greater detail the background and basis for the formation of the Subdistrict and that the signatories on this petition were subscribed before me voluntarily and with knowledge of the purposes for the formation of the Subdistrict.

Clare Symon  
Printed Name of Circulator

Clare Symon  
Signature

3-28-15  
Date

\*The legally authorized representatives must execute petitions on behalf of Corporations, Limited Partnerships, LLC's, LLP's, etc. A person signing the petition on behalf of any Corporation, Limited Partnership, LLC, LLP, etc. must present an affidavit attesting to the approval of the petition by the entity's Board of Directors, President, CEO, or other authorized officer(s).

\*\*This petition must be executed by all record owners of the described property. Petitions will be compared against the records on file with Alamosa and Rio Grande Counties and will be deemed valid only if the signatories exactly match the owners of record, as reflected by the county records. If less than all of the record owners sign this petition, or if someone other than the record owner signs this petition, except as set forth above, the petition will be deemed invalid.

**PETITION**  
**TO FORM SPECIAL IMPROVEMENT DISTRICT NO. 2**  
**OF THE RIO GRANDE WATER CONSERVATION DISTRICT**

---

We the undersigned by our signatures affixed to this petition do hereby affirm and attest that:

1. (We/I) own an interest in real property that includes a well(s) used for commercial or industrial purposes or that is irrigated in whole or in part by a well(s) assigned to the Rio Grande Alluvium Response Area of the Rio Grande Decision Support System, or (we/I) represent owners of real property that includes a well(s) used for commercial or industrial purposes or that is irrigated in whole or in part by a well(s) assigned to the Rio Grande Alluvium Response Area of the Rio Grande Decision Support System and (we/I) have the proper legal authority to sign this Petition on the owner's behalf.
  2. (We/I) support the formation of Special Improvement District No. 2 and request that the District Court form the Special Improvement District pursuant to the attached Petition and general description of the conceptual plan of water management to govern the Special Improvement District.
  3. By our signature hereon we request that the Rio Grande Water Conservation District petition the District Court to form Special Improvement District No. 2 and include this property within Special Improvement District No. 2.
- 

**Special Improvement District Purpose**

The overall purpose of this Subdistrict is to provide a community-oriented water management alternative to individual augmentation plans or state-imposed regulations limiting the use of wells in Water Division No. 3. That is, to provide a mechanism through which a group of well users in the Rio Grande Alluvium Response Area can work collaboratively to develop and implement a system of self-regulation using economic-based incentives and other management tools that promote responsible ground water use and management and that calculates and mitigates the injury to senior surface water rights that result from ground water use from Subdistrict wells. The operation of the Plan will comply with the requirements of SB 04-222, codified at section 37-92-501(4), C.R.S. The Subdistrict will be financed by reasonable service and user fees, and special assessments on property within the Subdistrict, which will be benefited by the replacement of injurious depletions to senior water rights, as allowed by statute. We understand that these service and user fees and special assessments on taxable property within the Subdistrict will be required in order to generate sufficient funds to carry out the purposes of the Subdistrict. These methods of financing are authorized by the signatures on this petition without further election, pending approval of the Subdistrict Board of Managers.

As a condition of participation, the Subdistrict will require acceptance of these and other non-monetary limitations, including limitations on the diversion and use of groundwater, which may be imposed if the Board of Managers determines such limitations necessary to achieve one or more of the Plan objectives. By signing this petition the undersigned agree to accept these limitations if imposed.

In the event the Subdistrict is unable to achieve one or more of its objectives or comply with other court-imposed or state-imposed requirements, all Landowners may have limitations imposed on the use of their Subdistrict Wells for the diversion of ground water, including complete curtailment of ground water withdrawals, through administrative rules and regulations by the State of Colorado.

Participation in the Subdistrict is strictly voluntary. Once land is petitioned into the Subdistrict and the Subdistrict is duly formed by court order, the land will remain in the Subdistrict for as long as the Subdistrict is in existence, even in the event the land is sold or transferred after Subdistrict formation. The Subdistrict will remain in existence, unless dissolved by appropriate legal action, for so long as the Rio Grande Water Conservation District remains in existence. The conditions described above will run with the ownership of use of the well(s) included on this Petition.

The legal description of the property that is the subject of this petition is described below. Wells within the proposed Subdistrict that are located on or have legal authority to apply groundwater to this property are listed in Table A.

By (our/my) signature hereon, we attest to (our/my) ownership of the wells and described land (or to our/my legal authority to represent an entity that has ownership of the described land), we indicate our understanding of the foregoing intentions and purposes of the Subdistrict, and respectfully request that the same be formed pursuant to applicable statutes by the District Court. The Subdistrict's water management plan will be monitored and updated to respond to changes in climatic or hydrologic conditions or new information from *bona fide* studies or models.

Name(s): \_\_\_\_\_ Date \_\_\_\_\_  
HEMMERLING MANNY H & CINDY L Signature *Manny Hemmerling* 1/27/15  
 Signature *Cindy Hemmerling* 1/27/15  
 Signature \_\_\_\_\_

Address PO BOX 206; MONTE VISTA, CO 81144-0206

Parcel 3533400003: SW4SE4 SEC 33-39-8 LESS 3.83 A M/L AND DR 10 M AP 38 LESS 5.945 A M/L AND DR 10 MAP 43 LESS 9.639 A M/L AND DR 10 MAP 56 SE4SW4 SEC 33-39-8 LESS 1.99 A BK 411 PG 628 as referenced on Book 514 , Page 206 and/or Reception # 382636. (RIO GRANDE County) 58.59 total acres

Table A

WDID	Structure Name	Permit	List Any Additional Well Owners
2008999	W0410 WELL NO 01	12551-RR	_____
2009000	W0410 WELL NO 02	12552-R	_____

As the circulator of this petition, I attest that each of the signatories hereon was provided with a copy of the Subdistrict conceptual Plan of Water Management and a copy of the Subdistrict Petition for Establishment describing in greater detail the background and basis for the formation of the Subdistrict and that the signatories on this petition were subscribed before me voluntarily and with knowledge of the purposes for the formation of the Subdistrict.

Printed Name of Circulator \_\_\_\_\_ Signature \_\_\_\_\_ Date \_\_\_\_\_

\*The legally authorized representatives must execute petitions on behalf of Corporations, Limited Partnerships, LLC's, LLP's, etc. A person signing the petition on behalf of any Corporation, Limited Partnership, LLC, LLP, etc. must present an affidavit attesting to the approval of the petition by the entity's Board of Directors, President, CEO, or other authorized officer(s).

\*\*This petition must be executed by all record owners of the described property. Petitions will be compared against the records on file with Alamosa and Rio Grande Counties and will be deemed valid only if the signatories exactly match the owners of record, as reflected by the county records. If less than all of the record owners sign this petition, or if someone other than the record owner signs this petition, except as set forth above, the petition will be deemed invalid.

**PETITION**  
**TO FORM SPECIAL IMPROVEMENT DISTRICT NO. 2**  
**OF THE RIO GRANDE WATER CONSERVATION DISTRICT**

---

We the undersigned by our signatures affixed to this petition do hereby affirm and attest that:

1. (We/I) own an interest in real property that includes a well(s) used for commercial or industrial purposes or that is irrigated in whole or in part by a well(s) assigned to the Rio Grande Alluvium Response Area of the Rio Grande Decision Support System, or (we/I) represent owners of real property that includes a well(s) used for commercial or industrial purposes or that is irrigated in whole or in part by a well(s) assigned to the Rio Grande Alluvium Response Area of the Rio Grande Decision Support System and (we/I) have the proper legal authority to sign this Petition on the owner's behalf.
  2. (We/I) support the formation of Special Improvement District No. 2 and request that the District Court form the Special Improvement District pursuant to the attached Petition and general description of the conceptual plan of water management to govern the Special Improvement District.
  3. By our signature hereon we request that the Rio Grande Water Conservation District petition the District Court to form Special Improvement District No. 2 and include this property within Special Improvement District No. 2.
- 

**Special Improvement District Purpose**

The overall purpose of this Subdistrict is to provide a community-oriented water management alternative to individual augmentation plans or state-imposed regulations limiting the use of wells in Water Division No. 3. That is, to provide a mechanism through which a group of well users in the Rio Grande Alluvium Response Area can work collaboratively to develop and implement a system of self-regulation using economic-based incentives and other management tools that promote responsible ground water use and management and that calculates and mitigates the injury to senior surface water rights that result from ground water use from Subdistrict wells. The operation of the Plan will comply with the requirements of SB 04-222, codified at section 37-92-501(4), C.R.S. The Subdistrict will be financed by reasonable service and user fees, and special assessments on property within the Subdistrict, which will be benefited by the replacement of injurious depletions to senior water rights, as allowed by statute. We understand that these service and user fees and special assessments on taxable property within the Subdistrict will be required in order to generate sufficient funds to carry out the purposes of the Subdistrict. These methods of financing are authorized by the signatures on this petition without further election, pending approval of the Subdistrict Board of Managers.

As a condition of participation, the Subdistrict will require acceptance of these and other non-monetary limitations, including limitations on the diversion and use of groundwater, which may be imposed if the Board of Managers determines such limitations necessary to achieve one or more of the Plan objectives. By signing this petition the undersigned agree to accept these limitations if imposed.

In the event the Subdistrict is unable to achieve one or more of its objectives or comply with other court-imposed or state-imposed requirements, all Landowners may have limitations imposed on the use of their Subdistrict Wells for the diversion of ground water, including complete curtailment of ground water withdrawals, through administrative rules and regulations by the State of Colorado.

Participation in the Subdistrict is strictly voluntary. Once land is petitioned into the Subdistrict and the Subdistrict is duly formed by court order, the land will remain in the Subdistrict for as long as the Subdistrict is in existence, even in the event the land is sold or transferred after Subdistrict formation. The Subdistrict will remain in existence, unless dissolved by appropriate legal action, for so long as the Rio Grande Water Conservation District remains in existence. The conditions described above will run with the ownership of use of the well(s) included on this Petition.


The legal description of the property that is the subject of this petition is described below. Wells within the proposed Subdistrict that are located on or have legal authority to apply groundwater to this property are listed in Table A.

Farm Plan # 200900

Petition No 3533400489

By (our/my) signature hereon, we attest to (our/my) ownership of the wells and described land (or to our/my legal authority to represent an entity that has ownership of the described land), we indicate our understanding of the foregoing intentions and purposes of the Subdistrict, and respectfully request that the same be formed pursuant to applicable statutes by the District Court. The Subdistrict's water management plan will be monitored and updated to respond to changes in climatic or hydrologic conditions or new information from *bona fide* studies or models.

Name(s): \_\_\_\_\_ Date \_\_\_\_\_

STATE OF COLORADO VETERANS Signature  3/31/15

CENTER Signature \_\_\_\_\_

Signature \_\_\_\_\_

Address : DENVER, CO 80203-0000

Parcel 3533400489: FR NW4SE4 FR NE4SW4 FR SE4SE4 SEC 33-39-8 BEG @ SW COR OF SE4SE4 SEC 33 TH N 1320 FT TH E 324 FT TO INTERSEC W/W RTY EMPIRE CANAL TH SELY AL S LINE RTY TO E LINE SEC 33 TH S TO SE COR OF SEC TH W TO POB LESS POR OF HOMELAKE @ BK 490 PG 1608 CONT 66.70 AC as referenced on Book 42 , Page 328 and/or Reception # 21182 . (RIO GRANDE County) 66.7 total acres

Table A

WDID	Structure Name	Permit	List Any Additional Well Owners
2013766	98CW040 HOMELAKE WELL 7	53185-F	_____
2013768	98CW040 HOMELAKE WELL 9	53187-F	_____
2013771	98CW040 HOMELAKE WELL 13	-	_____

As the circulator of this petition, I attest that each of the signatories hereon was provided with a copy of the Subdistrict conceptual Plan of Water Management and a copy of the Subdistrict Petition for Establishment describing in greater detail the background and basis for the formation of the Subdistrict and that the signatories on this petition were subscribed before me voluntarily and with knowledge of the purposes for the formation of the Subdistrict.

Printed Name of Circulator \_\_\_\_\_ Signature \_\_\_\_\_ Date \_\_\_\_\_

\*The legally authorized representatives must execute petitions on behalf of Corporations, Limited Partnerships, LLC's, LLP's, etc. A person signing the petition on behalf of any Corporation, Limited Partnership, LLC, LLP, etc. must present an affidavit attesting to the approval of the petition by the entity's Board of Directors, President, CEO, or other authorized officer(s).

\*\*This petition must be executed by all record owners of the described property. Petitions will be compared against the records on file with Alamosa and Rio Grande Counties and will be deemed valid only if the signatories exactly match the owners of record, as reflected by the county records. If less than all of the record owners sign this petition, or if someone other than the record owner signs this petition, except as set forth above, the petition will be deemed invalid.

**PETITION  
TO FORM SPECIAL IMPROVEMENT DISTRICT NO. 2  
OF THE RIO GRANDE WATER CONSERVATION DISTRICT**

We the undersigned by our signatures affixed to this petition do hereby affirm and attest that:

1. (We/I) own an interest in real property that includes a well(s) used for commercial or industrial purposes or that is irrigated in whole or in part by a well(s) assigned to the Rio Grande Alluvium Response Area of the Rio Grande Decision Support System, or (we/I) represent owners of real property that includes a well(s) used for commercial or industrial purposes or that is irrigated in whole or in part by a well(s) assigned to the Rio Grande Alluvium Response Area of the Rio Grande Decision Support System and (we/I) have the proper legal authority to sign this Petition on the owner's behalf.
2. (We/I) support the formation of Special Improvement District No. 2 and request that the District Court form the Special Improvement District pursuant to the attached Petition and general description of the conceptual plan of water management to govern the Special Improvement District.
3. By our signature hereon we request that the Rio Grande Water Conservation District petition the District Court to form Special Improvement District No. 2 and include this property within Special Improvement District No. 2.

**Special Improvement District Purpose**

The overall purpose of this Subdistrict is to provide a community-oriented water management alternative to individual augmentation plans or state-imposed regulations limiting the use of wells in Water Division No. 3. That is, to provide a mechanism through which a group of well users in the Rio Grande Alluvium Response Area can work collaboratively to develop and implement a system of self-regulation using economic-based incentives and other management tools that promote responsible ground water use and management and that calculates and mitigates the injury to senior surface water rights that result from ground water use from Subdistrict wells. The operation of the Plan will comply with the requirements of SB 04-222, codified at section 37-92-501(4), C.R.S. The Subdistrict will be financed by reasonable service and user fees, and special assessments on property within the Subdistrict, which will be benefited by the replacement of injurious depletions to senior water rights, as allowed by statute. We understand that these service and user fees and special assessments on taxable property within the Subdistrict will be required in order to generate sufficient funds to carry out the purposes of the Subdistrict. These methods of financing are authorized by the signatures on this petition without further election, pending approval of the Subdistrict Board of Managers.

As a condition of participation, the Subdistrict will require acceptance of these and other non-monetary limitations, including limitations on the diversion and use of groundwater, which may be imposed if the Board of Managers determines such limitations necessary to achieve one or more of the Plan objectives. By signing this petition the undersigned agree to accept these limitations if imposed.

In the event the Subdistrict is unable to achieve one or more of its objectives or comply with other court-imposed or state-imposed requirements, all Landowners may have limitations imposed on the use of their Subdistrict Wells for the diversion of ground water, including complete curtailment of ground water withdrawals, through administrative rules and regulations by the State of Colorado.

Participation in the Subdistrict is strictly voluntary. Once land is petitioned into the Subdistrict and the Subdistrict is duly formed by court order, the land will remain in the Subdistrict for as long as the Subdistrict is in existence, even in the event the land is sold or transferred after Subdistrict formation. The Subdistrict will remain in existence, unless dissolved by appropriate legal action, for so long as the Rio Grande Water Conservation District remains in existence. The conditions described above will run with the ownership of use of the well(s) included on this Petition.

The legal description of the property that is the subject of this petition is described below. Wells within the proposed Subdistrict that are located on or have legal authority to apply groundwater to this property are listed in Table A.

Farm Plan # 200320

Petition No 3701300345

By (our/my) signature hereon, we attest to (our/my) ownership of the wells and described land (or to our/my legal authority to represent an entity that has ownership of the described land), we indicate our understanding of the foregoing intentions and purposes of the Subdistrict, and respectfully request that the same be formed pursuant to applicable statutes by the District Court. The Subdistrict's water management plan will be monitored and updated to respond to changes in climatic or hydrologic conditions or new information from *bona fide* studies or models.

Name(s):	Signature	Date
<u>COCHRAN JERRY G &amp; RONNA JO /</u>	<u>Jerry G. Cochran</u>	<u>3-24-15</u>
<u>COCHRAN CHAD N</u>	<u>Ronna Jo Cochran</u>	<u>3-24-15</u>
	<u>Chad N Cochran</u>	<u>3-24-15</u>

Address 5001 E COUNTY ROAD 1 S; MONTE VISTA, CO 81144-9506

Parcel 3701300345: FR SW4 SEC 1-38-8 FR W2SE4 SEC 1-38-8 DESC AS FOLS: BEG @ NW COR OF TR, WHICH COR IS ID WH W4 COR SEC 1 TH S 88 DEG 49 1/2' E 1998.30 FT ALG E-W C/L SEC 1 TH S 1 D EG 20' W 272 FT TH S 88 DEG 40' E 716.37 FT TO TR @ BK 335 PG 426 TH S 20 DEG 21' W 810 as referenced on Book 531, Page 659 and/or Reception # 395941. (RIO GRANDE County) 178.62 total acres TIP

**Table A**

WDID	Structure Name	Permit	List Any Additional Well Owners
2006510	W3897 WELL NO 01AA	22234-F	
2013591	W3841 WELL NO 02		

As the circulator of this petition, I attest that each of the signatories hereon was provided with a copy of the Subdistrict conceptual Plan of Water Management and a copy of the Subdistrict Petition for Establishment describing in greater detail the background and basis for the formation of the Subdistrict and that the signatories on this petition were subscribed before me voluntarily and with knowledge of the purposes for the formation of the Subdistrict.

Printed Name of Circulator	Signature	Date
----------------------------	-----------	------

\*The legally authorized representatives must execute petitions on behalf of Corporations, Limited Partnerships, LLC's, LLP's, etc. A person signing the petition on behalf of any Corporation, Limited Partnership, LLC, LLP, etc. must present an affidavit attesting to the approval of the petition by the entity's Board of Directors, President, CEO, or other authorized officer(s).

\*\*This petition must be executed by all record owners of the described property. Petitions will be compared against the records on file with Alamosa and Rio Grande Counties and will be deemed valid only if the signatories exactly match the owners of record, as reflected by the county records. If less than all of the record owners sign this petition, or if someone other than the record owner signs this petition, except as set forth above, the petition will be deemed invalid.



**PETITION**  
**TO FORM SPECIAL IMPROVEMENT DISTRICT NO. 2**  
**OF THE RIO GRANDE WATER CONSERVATION DISTRICT**

---

We the undersigned by our signatures affixed to this petition do hereby affirm and attest that:

1. (We/I) own an interest in real property that includes a well(s) used for commercial or industrial purposes or that is irrigated in whole or in part by a well(s) assigned to the Rio Grande Alluvium Response Area of the Rio Grande Decision Support System, or (we/I) represent owners of real property that includes a well(s) used for commercial or industrial purposes or that is irrigated in whole or in part by a well(s) assigned to the Rio Grande Alluvium Response Area of the Rio Grande Decision Support System and (we/I) have the proper legal authority to sign this Petition on the owner's behalf.
  2. (We/I) support the formation of Special Improvement District No. 2 and request that the District Court form the Special Improvement District pursuant to the attached Petition and general description of the conceptual plan of water management to govern the Special Improvement District.
  3. By our signature hereon we request that the Rio Grande Water Conservation District petition the District Court to form Special Improvement District No. 2 and include this property within Special Improvement District No. 2.
- 

**Special Improvement District Purpose**

The overall purpose of this Subdistrict is to provide a community-oriented water management alternative to individual augmentation plans or state-imposed regulations limiting the use of wells in Water Division No. 3. That is, to provide a mechanism through which a group of well users in the Rio Grande Alluvium Response Area can work collaboratively to develop and implement a system of self-regulation using economic-based incentives and other management tools that promote responsible ground water use and management and that calculates and mitigates the injury to senior surface water rights that result from ground water use from Subdistrict wells. The operation of the Plan will comply with the requirements of SB 04-222, codified at section 37-92-501(4), C.R.S. The Subdistrict will be financed by reasonable service and user fees, and special assessments on property within the Subdistrict, which will be benefited by the replacement of injurious depletions to senior water rights, as allowed by statute. We understand that these service and user fees and special assessments on taxable property within the Subdistrict will be required in order to generate sufficient funds to carry out the purposes of the Subdistrict. These methods of financing are authorized by the signatures on this petition without further election, pending approval of the Subdistrict Board of Managers.

As a condition of participation, the Subdistrict will require acceptance of these and other non-monetary limitations, including limitations on the diversion and use of groundwater, which may be imposed if the Board of Managers determines such limitations necessary to achieve one or more of the Plan objectives. By signing this petition the undersigned agree to accept these limitations if imposed.

In the event the Subdistrict is unable to achieve one or more of its objectives or comply with other court-imposed or state-imposed requirements, all Landowners may have limitations imposed on the use of their Subdistrict Wells for the diversion of ground water, including complete curtailment of ground water withdrawals, through administrative rules and regulations by the State of Colorado.

Participation in the Subdistrict is strictly voluntary. Once land is petitioned into the Subdistrict and the Subdistrict is duly formed by court order, the land will remain in the Subdistrict for as long as the Subdistrict is in existence, even in the event the land is sold or transferred after Subdistrict formation. The Subdistrict will remain in existence, unless dissolved by appropriate legal action, for so long as the Rio Grande Water Conservation District remains in existence. The conditions described above will run with the ownership of use of the well(s) included on this Petition.

The legal description of the property that is the subject of this petition is described below. Wells within the proposed Subdistrict that are located on or have legal authority to apply groundwater to this property are listed in Table A.

By (our/my) signature hereon, we attest to (our/my) ownership of the wells and described land (or to our/my legal authority to represent an entity that has ownership of the described land), we indicate our understanding of the foregoing intentions and purposes of the Subdistrict, and respectfully request that the same be formed pursuant to applicable statutes by the District Court. The Subdistrict's water management plan will be monitored and updated to respond to changes in climatic or hydrologic conditions or new information from *bona fide* studies or models.

Name(s): \_\_\_\_\_ Date \_\_\_\_\_  
WRIGHT VIRGINIA C / SHIRA Signature Ausany E Wright, PREP 1/21/15  
VIRGINIA CAROL Signature \_\_\_\_\_  
 Signature \_\_\_\_\_

Address 1200 CHEROKEE ST UNIT 403; DENVER, CO 80204-3666

Parcel 3702300325; FR S2 SEC 2-38-8 LY W OF EMPIRE CANAL 140 AC LESS 9.7 AC BK 319 PG 600  
as referenced on Book 532, Page 1461 and/or Reception #396854. (RIO GRANDE County)  
130.3 total acres ATP

Table A

WDID	Structure Name	Permit	List Any Additional Well Owners
2005060	W1554 WELL NO 05	10086-R	_____
2010951	W1554 WELL NO 02	10085-R	_____
2010954	W1554 WELL NO 06	4036-F	_____
2014356	PERMIT 10085-SR	10085-SR	_____

As the circulator of this petition, I attest that each of the signatories hereon was provided with a copy of the Subdistrict conceptual Plan of Water Management and a copy of the Subdistrict Petition for Establishment describing in greater detail the background and basis for the formation of the Subdistrict and that the signatories on this petition were subscribed before me voluntarily and with knowledge of the purposes for the formation of the Subdistrict.

\_\_\_\_\_  
 Printed Name of Circulator Signature Date

\*The legally authorized representatives must execute petitions on behalf of Corporations, Limited Partnerships, LLC's, LLP's, etc. A person signing the petition on behalf of any Corporation, Limited Partnership, LLC, LLP, etc. must present an affidavit attesting to the approval of the petition by the entity's Board of Directors, President, CEO, or other authorized officer(s).

\*\*This petition must be executed by all record owners of the described property. Petitions will be compared against the records on file with Alamosa and Rio Grande Counties and will be deemed valid only if the signatories exactly match the owners of record, as reflected by the county records. If less than all of the record owners sign this petition, or if someone other than the record owner signs this petition, except as set forth above, the petition will be deemed invalid.

**PETITION**  
**TO FORM SPECIAL IMPROVEMENT DISTRICT NO. 2**  
**OF THE RIO GRANDE WATER CONSERVATION DISTRICT**

---

We the undersigned by our signatures affixed to this petition do hereby affirm and attest that:

1. (We/I) own an interest in real property that includes a well(s) used for commercial or industrial purposes or that is irrigated in whole or in part by a well(s) assigned to the Rio Grande Alluvium Response Area of the Rio Grande Decision Support System, or (we/I) represent owners of real property that includes a well(s) used for commercial or industrial purposes or that is irrigated in whole or in part by a well(s) assigned to the Rio Grande Alluvium Response Area of the Rio Grande Decision Support System and (we/I) have the proper legal authority to sign this Petition on the owner's behalf.
  2. (We/I) support the formation of Special Improvement District No. 2 and request that the District Court form the Special Improvement District pursuant to the attached Petition and general description of the conceptual plan of water management to govern the Special Improvement District.
  3. By our signature hereon we request that the Rio Grande Water Conservation District petition the District Court to form Special Improvement District No. 2 and include this property within Special Improvement District No. 2.
- 

**Special Improvement District Purpose**

The overall purpose of this Subdistrict is to provide a community-oriented water management alternative to individual augmentation plans or state-imposed regulations limiting the use of wells in Water Division No. 3. That is, to provide a mechanism through which a group of well users in the Rio Grande Alluvium Response Area can work collaboratively to develop and implement a system of self-regulation using economic-based incentives and other management tools that promote responsible ground water use and management and that calculates and mitigates the injury to senior surface water rights that result from ground water use from Subdistrict wells. The operation of the Plan will comply with the requirements of SB 04-222, codified at section 37-92-501(4), C.R.S. The Subdistrict will be financed by reasonable service and user fees, and special assessments on property within the Subdistrict, which will be benefited by the replacement of injurious depletions to senior water rights, as allowed by statute. We understand that these service and user fees and special assessments on taxable property within the Subdistrict will be required in order to generate sufficient funds to carry out the purposes of the Subdistrict. These methods of financing are authorized by the signatures on this petition without further election, pending approval of the Subdistrict Board of Managers.


As a condition of participation, the Subdistrict will require acceptance of these and other non-monetary limitations, including limitations on the diversion and use of groundwater, which may be imposed if the Board of Managers determines such limitations necessary to achieve one or more of the Plan objectives. By signing this petition the undersigned agree to accept these limitations if imposed.

In the event the Subdistrict is unable to achieve one or more of its objectives or comply with other court-imposed or state-imposed requirements, all Landowners may have limitations imposed on the use of their Subdistrict Wells for the diversion of ground water, including complete curtailment of ground water withdrawals, through administrative rules and regulations by the State of Colorado.

Participation in the Subdistrict is strictly voluntary. Once land is petitioned into the Subdistrict and the Subdistrict is duly formed by court order, the land will remain in the Subdistrict for as long as the Subdistrict is in existence, even in the event the land is sold or transferred after Subdistrict formation. The Subdistrict will remain in existence, unless dissolved by appropriate legal action, for so long as the Rio Grande Water Conservation District remains in existence. The conditions described above will run with the ownership of use of the well(s) included on this Petition.

The legal description of the property that is the subject of this petition is described below. Wells within the proposed Subdistrict that are located on or have legal authority to apply groundwater to this property are listed in Table A.

By (our/my) signature hereon, we attest to (our/my) ownership of the wells and described land (or to our/my legal authority to represent an entity that has ownership of the described land), we indicate our understanding of the foregoing intentions and purposes of the Subdistrict, and respectfully request that the same be formed pursuant to applicable statutes by the District Court. The Subdistrict's water management plan will be monitored and updated to respond to changes in climatic or hydrologic conditions or new information from *bona fide* studies or models.

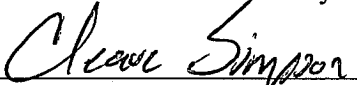

Name(s): OUTCALT RALPH H TRUST Signature  Date 1-7-15  
 Signature \_\_\_\_\_  
 Signature \_\_\_\_\_

Address PO BOX <sup>204</sup>~~1277~~; ALAMOSA, CO 81101-1277  
 Parcel 3702400415: S2 SEC 2-38-8 LY E OF EMPIRE CANAL LESS 9.07 AC BK 319 PG 600 as referenced on Book 488, Page 1533 and/or Reception # 363004. (RIO GRANDE County) 159.3 total acres APP

**Table A**

WDID	Structure Name	Permit	List Any Additional Well Owners
2005111	W2546 WELL NO 02	10086-R	_____
2006432	W2546 WELL NO 01	10085-R	_____
2006433	W3677 WELL NO 01A	21716-F	_____

As the circulator of this petition, I attest that each of the signatories hereon was provided with a copy of the Subdistrict conceptual Plan of Water Management and a copy of the Subdistrict Petition for Establishment describing in greater detail the background and basis for the formation of the Subdistrict and that the signatories on this petition were subscribed before me voluntarily and with knowledge of the purposes for the formation of the Subdistrict.

 Printed Name of Circulator  
 Signature  
1-12-2015 Date

\*The legally authorized representatives must execute petitions on behalf of Corporations, Limited Partnerships, LLC's, LLP's, etc. A person signing the petition on behalf of any Corporation, Limited Partnership, LLC, LLP, etc. must present an affidavit attesting to the approval of the petition by the entity's Board of Directors, President, CEO, or other authorized officer(s).

\*\*This petition must be executed by all record owners of the described property. Petitions will be compared against the records on file with Alamosa and Rio Grande Counties and will be deemed valid only if the signatories exactly match the owners of record, as reflected by the county records. If less than all of the record owners sign this petition, or if someone other than the record owner signs this petition, except as set forth above, the petition will be deemed invalid.

**PETITION**  
**TO FORM SPECIAL IMPROVEMENT DISTRICT NO. 2**  
**OF THE RIO GRANDE WATER CONSERVATION DISTRICT**

---

We the undersigned by our signatures affixed to this petition do hereby affirm and attest that:

1. (We/I) own an interest in real property that includes a well(s) used for commercial or industrial purposes or that is irrigated in whole or in part by a well(s) assigned to the Rio Grande Alluvium Response Area of the Rio Grande Decision Support System, or (we/I) represent owners of real property that includes a well(s) used for commercial or industrial purposes or that is irrigated in whole or in part by a well(s) assigned to the Rio Grande Alluvium Response Area of the Rio Grande Decision Support System and (we/I) have the proper legal authority to sign this Petition on the owner's behalf.
  2. (We/I) support the formation of Special Improvement District No. 2 and request that the District Court form the Special Improvement District pursuant to the attached Petition and general description of the conceptual plan of water management to govern the Special Improvement District.
  3. By our signature hereon we request that the Rio Grande Water Conservation District petition the District Court to form Special Improvement District No. 2 and include this property within Special Improvement District No. 2.
- 

**Special Improvement District Purpose**

The overall purpose of this Subdistrict is to provide a community-oriented water management alternative to individual augmentation plans or state-imposed regulations limiting the use of wells in Water Division No. 3. That is, to provide a mechanism through which a group of well users in the Rio Grande Alluvium Response Area can work collaboratively to develop and implement a system of self-regulation using economic-based incentives and other management tools that promote responsible ground water use and management and that calculates and mitigates the injury to senior surface water rights that result from ground water use from Subdistrict wells. The operation of the Plan will comply with the requirements of SB 04-222, codified at section 37-92-501(4), C.R.S. The Subdistrict will be financed by reasonable service and user fees, and special assessments on property within the Subdistrict, which will be benefited by the replacement of injurious depletions to senior water rights, as allowed by statute. We understand that these service and user fees and special assessments on taxable property within the Subdistrict will be required in order to generate sufficient funds to carry out the purposes of the Subdistrict. These methods of financing are authorized by the signatures on this petition without further election, pending approval of the Subdistrict Board of Managers.

As a condition of participation, the Subdistrict will require acceptance of these and other non-monetary limitations, including limitations on the diversion and use of groundwater, which may be imposed if the Board of Managers determines such limitations necessary to achieve one or more of the Plan objectives. By signing this petition the undersigned agree to accept these limitations if imposed.

In the event the Subdistrict is unable to achieve one or more of its objectives or comply with other court-imposed or state-imposed requirements, all Landowners may have limitations imposed on the use of their Subdistrict Wells for the diversion of ground water, including complete curtailment of ground water withdrawals, through administrative rules and regulations by the State of Colorado.

Participation in the Subdistrict is strictly voluntary. Once land is petitioned into the Subdistrict and the Subdistrict is duly formed by court order, the land will remain in the Subdistrict for as long as the Subdistrict is in existence, even in the event the land is sold or transferred after Subdistrict formation. The Subdistrict will remain in existence, unless dissolved by appropriate legal action, for so long as the Rio Grande Water Conservation District remains in existence. The conditions described above will run with the ownership of use of the well(s) included on this Petition.

The legal description of the property that is the subject of this petition is described below. Wells within the proposed Subdistrict that are located on or have legal authority to apply groundwater to this property are listed in Table A.

By (our/my) signature hereon, we attest to (our/my) ownership of the wells and described land (or to our/my legal authority to represent an entity that has ownership of the described land), we indicate our understanding of the foregoing intentions and purposes of the Subdistrict, and respectfully request that the same be formed pursuant to applicable statutes by the District Court. The Subdistrict's water management plan will be monitored and updated to respond to changes in climatic or hydrologic conditions or new information from *bona fide* studies or models.

Name(s): \_\_\_\_\_

MOCK EDWARD F TRUST

Signature \_\_\_\_\_

*Edward F. Mock*

Date \_\_\_\_\_

MAR 02 / 15

Signature \_\_\_\_\_

Signature \_\_\_\_\_

Address 7556 NUTHATCH CIR; PARKER, CO 80134-2703

Parcel 3703100368; NE4 SEC 3-38-8 LY S C/L EMPIRE CANAL LESS 1.13 AC BK 415 PG 209 as  
referenced on Book \_\_\_\_\_, Page \_\_\_\_\_ and/or Reception # \_\_\_\_\_. (RIO GRANDE County)  
83.12 total acres

**Table A**

WDID	Structure Name	Permit	List Any Additional Well Owners
2009156	W0475 WELL NO 01	10369-R	

As the circulator of this petition, I attest that each of the signatories hereon was provided with a copy of the Subdistrict conceptual Plan of Water Management and a copy of the Subdistrict Petition for Establishment describing in greater detail the background and basis for the formation of the Subdistrict and that the signatories on this petition were subscribed before me voluntarily and with knowledge of the purposes for the formation of the Subdistrict.

Printed Name of Circulator \_\_\_\_\_

Signature \_\_\_\_\_

Date \_\_\_\_\_

\*The legally authorized representatives must execute petitions on behalf of Corporations, Limited Partnerships, LLC's, LLP's, etc. A person signing the petition on behalf of any Corporation, Limited Partnership, LLC, LLP, etc. must present an affidavit attesting to the approval of the petition by the entity's Board of Directors, President, CEO, or other authorized officer(s).

\*\*This petition must be executed by all record owners of the described property. Petitions will be compared against the records on file with Alamosa and Rio Grande Counties and will be deemed valid only if the signatories exactly match the owners of record, as reflected by the county records. If less than all of the record owners sign this petition, or if someone other than the record owner signs this petition, except as set forth above, the petition will be deemed invalid.

Farm Plan # 200590

Petition No 3703100368

By (our/my) signature hereon, we attest to (our/my) ownership of the wells and described land (or to our/my legal authority to represent an entity that has ownership of the described land), we indicate our understanding of the foregoing intentions and purposes of the Subdistrict, and respectfully request that the same be formed pursuant to applicable statutes by the District Court. The Subdistrict's water management plan will be monitored and updated to respond to changes in climatic or hydrologic conditions or new information from *bona fide* studies or models.

Name(s): \_\_\_\_\_

MOCK EDWARD F TRUST

Signature Edward F. Mock Date MAR 02 11

Signature Cherie P. Riskman Mock 3/5/15

Signature \_\_\_\_\_

Address 7556 NUTHATCH CIR, PARKER, CO 80134-2703

Parcel 3703100368: NE4 SEC 3-38-8 LY S C/L EMPIRE CANAL LESS 1.13 AC BK 415 PG 209 as referenced on Book 565, Page 865 and/or Reception # 417637. (RIO GRANDE County) 83.12 total acres AIP

Table A

WDID	Structure Name	Permit	List Any Additional Well Owners
2009156	WD475 WELL NO 01	10369-R	

As the circulator of this petition, I attest that each of the signatories hereon was provided with a copy of the Subdistrict conceptual Plan of Water Management and a copy of the Subdistrict Petition for Establishment describing in greater detail the background and basis for the formation of the Subdistrict and that the signatories on this petition were subscribed before me voluntarily and with knowledge of the purposes for the formation of the Subdistrict.

Printed Name of Circulator \_\_\_\_\_

Signature \_\_\_\_\_

Date \_\_\_\_\_

\*The legally authorized representatives must execute petitions on behalf of Corporations, Limited Partnerships, LLC's, LLP's, etc. A person signing the petition on behalf of any Corporation, Limited Partnership, LLC, LLP, etc. must present an affidavit attesting to the approval of the petition by the entity's Board of Directors, President, CEO, or other authorized officer(s).

\*\*This petition must be executed by all record owners of the described property. Petitions will be compared against the records on file with Alamosa and Rio Grande Counties and will be deemed valid only if the signatories exactly match the owners of record, as reflected by the county records. If less than all of the record owners sign this petition, or if someone other than the record owner signs this petition, except as set forth above, the petition will be deemed invalid.

**PETITION**  
**TO FORM SPECIAL IMPROVEMENT DISTRICT NO. 2**  
**OF THE RIO GRANDE WATER CONSERVATION DISTRICT**

---

We the undersigned by our signatures affixed to this petition do hereby affirm and attest that:

1. (We/I) own an interest in real property that includes a well(s) used for commercial or industrial purposes or that is irrigated in whole or in part by a well(s) assigned to the Rio Grande Alluvium Response Area of the Rio Grande Decision Support System, or (we/I) represent owners of real property that includes a well(s) used for commercial or industrial purposes or that is irrigated in whole or in part by a well(s) assigned to the Rio Grande Alluvium Response Area of the Rio Grande Decision Support System and (we/I) have the proper legal authority to sign this Petition on the owner's behalf.
  2. (We/I) support the formation of Special Improvement District No. 2 and request that the District Court form the Special Improvement District pursuant to the attached Petition and general description of the conceptual plan of water management to govern the Special Improvement District.
  3. By our signature hereon we request that the Rio Grande Water Conservation District petition the District Court to form Special Improvement District No. 2 and include this property within Special Improvement District No. 2.
- 

**Special Improvement District Purpose**

The overall purpose of this Subdistrict is to provide a community-oriented water management alternative to individual augmentation plans or state-imposed regulations limiting the use of wells in Water Division No. 3. That is, to provide a mechanism through which a group of well users in the Rio Grande Alluvium Response Area can work collaboratively to develop and implement a system of self-regulation using economic-based incentives and other management tools that promote responsible ground water use and management and that calculates and mitigates the injury to senior surface water rights that result from ground water use from Subdistrict wells. The operation of the Plan will comply with the requirements of SB 04-222, codified at section 37-92-501(4), C.R.S. The Subdistrict will be financed by reasonable service and user fees, and special assessments on property within the Subdistrict, which will be benefited by the replacement of injurious depletions to senior water rights, as allowed by statute. We understand that these service and user fees and special assessments on taxable property within the Subdistrict will be required in order to generate sufficient funds to carry out the purposes of the Subdistrict. These methods of financing are authorized by the signatures on this petition without further election, pending approval of the Subdistrict Board of Managers.

As a condition of participation, the Subdistrict will require acceptance of these and other non-monetary limitations, including limitations on the diversion and use of groundwater, which may be imposed if the Board of Managers determines such limitations necessary to achieve one or more of the Plan objectives. By signing this petition the undersigned agree to accept these limitations if imposed.

In the event the Subdistrict is unable to achieve one or more of its objectives or comply with other court-imposed or state-imposed requirements, all Landowners may have limitations imposed on the use of their Subdistrict Wells for the diversion of ground water, including complete curtailment of ground water withdrawals, through administrative rules and regulations by the State of Colorado.

Participation in the Subdistrict is strictly voluntary. Once land is petitioned into the Subdistrict and the Subdistrict is duly formed by court order, the land will remain in the Subdistrict for as long as the Subdistrict is in existence, even in the event the land is sold or transferred after Subdistrict formation. The Subdistrict will remain in existence, unless dissolved by appropriate legal action, for so long as the Rio Grande Water Conservation District remains in existence. The conditions described above will run with the ownership of use of the well(s) included on this Petition.

The legal description of the property that is the subject of this petition is described below. Wells within the proposed Subdistrict that are located on or have legal authority to apply groundwater to this property are listed in Table A.




By (our/my) signature hereon, we attest to (our/my) ownership of the wells and described land (or to our/my legal authority to represent an entity that has ownership of the described land), we indicate our understanding of the foregoing intentions and purposes of the Subdistrict, and respectfully request that the same be formed pursuant to applicable statutes by the District Court. The Subdistrict's water management plan will be monitored and updated to respond to changes in climatic or hydrologic conditions or new information from *bona fide* studies or models.

Name(s): \_\_\_\_\_

DEACON MARK Q

Signature \_\_\_\_\_



Date \_\_\_\_\_

2-4-15

Signature \_\_\_\_\_

Signature \_\_\_\_\_

Address 166 SCHUTTE LN; MONTE VISTA, CO 81144-9555

Parcel 3703200351: SE4NW4 LOT 3 SEC 3-38-8 LY S OF FOL DESC FENCE LIEN BEG @ PT ON W LIN OF E2NW4 SEC 3 WH NW COR SEC 4 BEARS N 78 DEG 53' W 6804.11 FT TH N 28 DEG 7'E 959.08 FT TH N 74 DEG 51'E 13.81 FT TH S 85 DEG 48' E 759.12 FT TH S 71 DEG 52' E 143.42 FT TO PT as referenced on Book 548, Page 989 and/or Reception # 408126. (RIO GRANDE County) 68.13 total acres ATP

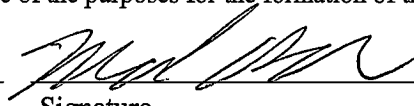
**Table A**

WDID	Structure Name	Permit	List Any Additional Well Owners
2010955	W1554 WELL NO 08	4964-F	_____
2010956	W1554 WELL NO 09	14207-R	_____

As the circulator of this petition, I attest that each of the signatories hereon was provided with a copy of the Subdistrict conceptual Plan of Water Management and a copy of the Subdistrict Petition for Establishment describing in greater detail the background and basis for the formation of the Subdistrict and that the signatories on this petition were subscribed before me voluntarily and with knowledge of the purposes for the formation of the Subdistrict.

MARK Q DEACON

Printed Name of Circulator



Signature

2-4-15

Date

\*The legally authorized representatives must execute petitions on behalf of Corporations, Limited Partnerships, LLC's, LLP's, etc. A person signing the petition on behalf of any Corporation, Limited Partnership, LLC, LLP, etc. must present an affidavit attesting to the approval of the petition by the entity's Board of Directors, President, CEO, or other authorized officer(s).

\*\*This petition must be executed by all record owners of the described property. Petitions will be compared against the records on file with Alamosa and Rio Grande Counties and will be deemed valid only if the signatories exactly match the owners of record, as reflected by the county records. If less than all of the record owners sign this petition, or if someone other than the record owner signs this petition, except as set forth above, the petition will be deemed invalid.

**PETITION**  
**TO FORM SPECIAL IMPROVEMENT DISTRICT NO. 2**  
**OF THE RIO GRANDE WATER CONSERVATION DISTRICT**

We the undersigned by our signatures affixed to this petition do hereby affirm and attest that:

1. (We/I) own an interest in real property that includes a well(s) used for commercial or industrial purposes or that is irrigated in whole or in part by a well(s) assigned to the Rio Grande Alluvium Response Area of the Rio Grande Decision Support System, or (we/I) represent owners of real property that includes a well(s) used for commercial or industrial purposes or that is irrigated in whole or in part by a well(s) assigned to the Rio Grande Alluvium Response Area of the Rio Grande Decision Support System and (we/I) have the proper legal authority to sign this Petition on the owner's behalf.
2. (We/I) support the formation of Special Improvement District No. 2 and request that the District Court form the Special Improvement District pursuant to the attached Petition and general description of the conceptual plan of water management to govern the Special Improvement District.
3. By our signature hereon we request that the Rio Grande Water Conservation District petition the District Court to form Special Improvement District No. 2 and include this property within Special Improvement District No. 2.

**Special Improvement District Purpose**

The overall purpose of this Subdistrict is to provide a community-oriented water management alternative to individual augmentation plans or state-imposed regulations limiting the use of wells in Water Division No. 3. That is, to provide a mechanism through which a group of well users in the Rio Grande Alluvium Response Area can work collaboratively to develop and implement a system of self-regulation using economic-based incentives and other management tools that promote responsible ground water use and management and that calculates and mitigates the injury to senior surface water rights that result from ground water use from Subdistrict wells. The operation of the Plan will comply with the requirements of SB 04-222, codified at section 37-92-501(4), C.R.S. The Subdistrict will be financed by reasonable service and user fees, and special assessments on property within the Subdistrict, which will be benefited by the replacement of injurious depletions to senior water rights, as allowed by statute. We understand that these service and user fees and special assessments on taxable property within the Subdistrict will be required in order to generate sufficient funds to carry out the purposes of the Subdistrict. These methods of financing are authorized by the signatures on this petition without further election, pending approval of the Subdistrict Board of Managers.

As a condition of participation, the Subdistrict will require acceptance of these and other non-monetary limitations, including limitations on the diversion and use of groundwater, which may be imposed if the Board of Managers determines such limitations necessary to achieve one or more of the Plan objectives. By signing this petition the undersigned agree to accept these limitations if imposed.

In the event the Subdistrict is unable to achieve one or more of its objectives or comply with other court-imposed or state-imposed requirements, all Landowners may have limitations imposed on the use of their Subdistrict Wells for the diversion of ground water, including complete curtailment of ground water withdrawals, through administrative rules and regulations by the State of Colorado.

Participation in the Subdistrict is strictly voluntary. Once land is petitioned into the Subdistrict and the Subdistrict is duly formed by court order, the land will remain in the Subdistrict for as long as the Subdistrict is in existence, even in the event the land is sold or transferred after Subdistrict formation. The Subdistrict will remain in existence, unless dissolved by appropriate legal action, for so long as the Rio Grande Water Conservation District remains in existence. The conditions described above will run with the ownership of use of the well(s) included on this Petition.

The legal description of the property that is the subject of this petition is described below. Wells within the proposed Subdistrict that are located on or have legal authority to apply groundwater to this property are listed in Table A.

By (our/my) signature hereon, we attest to (our/my) ownership of the wells and described land (or to our/my legal authority to represent an entity that has ownership of the described land), we indicate our understanding of the foregoing intentions and purposes of the Subdistrict, and respectfully request that the same be formed pursuant to applicable statutes by the District Court. The Subdistrict's water management plan will be monitored and updated to respond to changes in climatic or hydrologic conditions or new information from *bona fide* studies or models.

Name(s): \_\_\_\_\_ Date \_\_\_\_\_  
PEPPER VAN L & JEANENE Signature *Van L. Pepper* 3-10-2015  
Signature *Jeanene Pepper* 3-10-2015  
Signature \_\_\_\_\_

Address 50 SCHUTTE LN; MONTE VISTA, CO 81144-9555

Parcel 3703200412: FR E2NW4 SEC 3-38-8 BEG @ NE COR OF TR WH COR IS ID/W NE COR OF PAR WH N4 COR SEC 3 BEARS N 0 DEG 29' W 537.90 FT TH S 0 DEG 29' E 479.48 FT TH S 87 DEG 55.5' W 216.04 FT TH S 0 DEG 16' E 402.14 FT TO SE COR OF TR A PT ON SLY LINE OF PAR TH S 87 D as referenced on Book 485, Page 889 and/or Reception # 360573. (RIO GRANDE County) 23.82 total acres HP

**Table A**

WDID	Structure Name	Permit	List Any Additional Well Owners
2005945	W1554 WELL NO 07	14206-R	<u>NONE</u>
2005946	84CW009 WELL NO 07A	23447-F	<u>NONE</u>

As the circulator of this petition, I attest that each of the signatories hereon was provided with a copy of the Subdistrict conceptual Plan of Water Management and a copy of the Subdistrict Petition for Establishment describing in greater detail the background and basis for the formation of the Subdistrict and that the signatories on this petition were subscribed before me voluntarily and with knowledge of the purposes for the formation of the Subdistrict.

Printed Name of Circulator \_\_\_\_\_ Signature \_\_\_\_\_ Date \_\_\_\_\_

\*The legally authorized representatives must execute petitions on behalf of Corporations, Limited Partnerships, LLC's, LLP's, etc. A person signing the petition on behalf of any Corporation, Limited Partnership, LLC, LLP, etc. must present an affidavit attesting to the approval of the petition by the entity's Board of Directors, President, CEO, or other authorized officer(s).

\*\*This petition must be executed by all record owners of the described property. Petitions will be compared against the records on file with Alamosa and Rio Grande Counties and will be deemed valid only if the signatories exactly match the owners of record, as reflected by the county records. If less than all of the record owners sign this petition, or if someone other than the record owner signs this petition, except as set forth above, the petition will be deemed invalid.

**PETITION**  
**TO FORM SPECIAL IMPROVEMENT DISTRICT NO. 2**  
**OF THE RIO GRANDE WATER CONSERVATION DISTRICT**

---

We the undersigned by our signatures affixed to this petition do hereby affirm and attest that:

1. (We/I) own an interest in real property that includes a well(s) used for commercial or industrial purposes or that is irrigated in whole or in part by a well(s) assigned to the Rio Grande Alluvium Response Area of the Rio Grande Decision Support System, or (we/I) represent owners of real property that includes a well(s) used for commercial or industrial purposes or that is irrigated in whole or in part by a well(s) assigned to the Rio Grande Alluvium Response Area of the Rio Grande Decision Support System and (we/I) have the proper legal authority to sign this Petition on the owner's behalf.
  2. (We/I) support the formation of Special Improvement District No. 2 and request that the District Court form the Special Improvement District pursuant to the attached Petition and general description of the conceptual plan of water management to govern the Special Improvement District.
  3. By our signature hereon we request that the Rio Grande Water Conservation District petition the District Court to form Special Improvement District No. 2 and include this property within Special Improvement District No. 2.
- 

**Special Improvement District Purpose**

The overall purpose of this Subdistrict is to provide a community-oriented water management alternative to individual augmentation plans or state-imposed regulations limiting the use of wells in Water Division No. 3. That is, to provide a mechanism through which a group of well users in the Rio Grande Alluvium Response Area can work collaboratively to develop and implement a system of self-regulation using economic-based incentives and other management tools that promote responsible ground water use and management and that calculates and mitigates the injury to senior surface water rights that result from ground water use from Subdistrict wells. The operation of the Plan will comply with the requirements of SB 04-222, codified at section 37-92-501(4), C.R.S. The Subdistrict will be financed by reasonable service and user fees, and special assessments on property within the Subdistrict, which will be benefited by the replacement of injurious depletions to senior water rights, as allowed by statute. We understand that these service and user fees and special assessments on taxable property within the Subdistrict will be required in order to generate sufficient funds to carry out the purposes of the Subdistrict. These methods of financing are authorized by the signatures on this petition without further election, pending approval of the Subdistrict Board of Managers.


As a condition of participation, the Subdistrict will require acceptance of these and other non-monetary limitations, including limitations on the diversion and use of groundwater, which may be imposed if the Board of Managers determines such limitations necessary to achieve one or more of the Plan objectives. By signing this petition the undersigned agree to accept these limitations if imposed.

In the event the Subdistrict is unable to achieve one or more of its objectives or comply with other court-imposed or state-imposed requirements, all Landowners may have limitations imposed on the use of their Subdistrict Wells for the diversion of ground water, including complete curtailment of ground water withdrawals, through administrative rules and regulations by the State of Colorado.

Participation in the Subdistrict is strictly voluntary. Once land is petitioned into the Subdistrict and the Subdistrict is duly formed by court order, the land will remain in the Subdistrict for as long as the Subdistrict is in existence, even in the event the land is sold or transferred after Subdistrict formation. The Subdistrict will remain in existence, unless dissolved by appropriate legal action, for so long as the Rio Grande Water Conservation District remains in existence. The conditions described above will run with the ownership of use of the well(s) included on this Petition.

The legal description of the property that is the subject of this petition is described below. Wells within the proposed Subdistrict that are located on or have legal authority to apply groundwater to this property are listed in Table A.

By (our/my) signature hereon, we attest to (our/my) ownership of the wells and described land (or to our/my legal authority to represent an entity that has ownership of the described land), we indicate our understanding of the foregoing intentions and purposes of the Subdistrict, and respectfully request that the same be formed pursuant to applicable statutes by the District Court. The Subdistrict's water management plan will be monitored and updated to respond to changes in climatic or hydrologic conditions or new information from *bona fide* studies or models.

Name(s): \_\_\_\_\_ Date \_\_\_\_\_  
DEACON MARK Q Signature  2-4-15  
 Signature \_\_\_\_\_  
 Signature \_\_\_\_\_

Address 166 SCHUTTE LANE; MONTE VISTA, CO 81144-9555

Parcel 3703400352: SE4 SEC 3-38-8 LESS 2.675 AC BK 410 PG 117 as referenced on Book 551, Page 1950 and/or Reception # 410321 . (RIO GRANDE County) 157.33 total acres AP

**Table A**

WDDID	Structure Name	Permit	List Any Additional Well Owners
2010950	W1554 WELL NO 01	227-RR	_____
2010952	W1554 WELL NO 03	228-R	_____
2010953	W1554 WELL NO 04	9493-F	_____

As the circulator of this petition, I attest that each of the signatories hereon was provided with a copy of the Subdistrict conceptual Plan of Water Management and a copy of the Subdistrict Petition for Establishment describing in greater detail the background and basis for the formation of the Subdistrict and that the signatories on this petition were subscribed before me voluntarily and with knowledge of the purposes for the formation of the Subdistrict.

MARK Q DEACON Signature  Date 2-4-15  
 Printed Name of Circulator Signature Date

\*The legally authorized representatives must execute petitions on behalf of Corporations, Limited Partnerships, LLC's, LLP's, etc. A person signing the petition on behalf of any Corporation, Limited Partnership, LLC, LLP, etc. must present an affidavit attesting to the approval of the petition by the entity's Board of Directors, President, CEO, or other authorized officer(s).

\*\*This petition must be executed by all record owners of the described property. Petitions will be compared against the records on file with Alamosa and Rio Grande Counties and will be deemed valid only if the signatories exactly match the owners of record, as reflected by the county records. If less than all of the record owners sign this petition, or if someone other than the record owner signs this petition, except as set forth above, the petition will be deemed invalid.

Farm Plan # 200850Petition No 3704300241

**PETITION**  
**TO FORM SPECIAL IMPROVEMENT DISTRICT NO. 2**  
**OF THE RIO GRANDE WATER CONSERVATION DISTRICT**

---

We the undersigned by our signatures affixed to this petition do hereby affirm and attest that:

1. (We/I) own an interest in real property that includes a well(s) used for commercial or industrial purposes or that is irrigated in whole or in part by a well(s) assigned to the Rio Grande Alluvium Response Area of the Rio Grande Decision Support System, or (we/I) represent owners of real property that includes a well(s) used for commercial or industrial purposes or that is irrigated in whole or in part by a well(s) assigned to the Rio Grande Alluvium Response Area of the Rio Grande Decision Support System and (we/I) have the proper legal authority to sign this Petition on the owner's behalf.
  2. (We/I) support the formation of Special Improvement District No. 2 and request that the District Court form the Special Improvement District pursuant to the attached Petition and general description of the conceptual plan of water management to govern the Special Improvement District.
  3. By our signature hereon we request that the Rio Grande Water Conservation District petition the District Court to form Special Improvement District No. 2 and include this property within Special Improvement District No. 2.
- 

**Special Improvement District Purpose**

The overall purpose of this Subdistrict is to provide a community-oriented water management alternative to individual augmentation plans or state-imposed regulations limiting the use of wells in Water Division No. 3. That is, to provide a mechanism through which a group of well users in the Rio Grande Alluvium Response Area can work collaboratively to develop and implement a system of self-regulation using economic-based incentives and other management tools that promote responsible ground water use and management and that calculates and mitigates the injury to senior surface water rights that result from ground water use from Subdistrict wells. The operation of the Plan will comply with the requirements of SB 04-222, codified at section 37-92-501(4), C.R.S. The Subdistrict will be financed by reasonable service and user fees, and special assessments on property within the Subdistrict, which will be benefited by the replacement of injurious depletions to senior water rights, as allowed by statute. We understand that these service and user fees and special assessments on taxable property within the Subdistrict will be required in order to generate sufficient funds to carry out the purposes of the Subdistrict. These methods of financing are authorized by the signatures on this petition without further election, pending approval of the Subdistrict Board of Managers.

As a condition of participation, the Subdistrict will require acceptance of these and other non-monetary limitations, including limitations on the diversion and use of groundwater, which may be imposed if the Board of Managers determines such limitations necessary to achieve one or more of the Plan objectives. By signing this petition the undersigned agree to accept these limitations if imposed.

In the event the Subdistrict is unable to achieve one or more of its objectives or comply with other court-imposed or state-imposed requirements, all Landowners may have limitations imposed on the use of their Subdistrict Wells for the diversion of ground water, including complete curtailment of ground water withdrawals, through administrative rules and regulations by the State of Colorado.

Participation in the Subdistrict is strictly voluntary. Once land is petitioned into the Subdistrict and the Subdistrict is duly formed by court order, the land will remain in the Subdistrict for as long as the Subdistrict is in existence, even in the event the land is sold or transferred after Subdistrict formation. The Subdistrict will remain in existence, unless dissolved by appropriate legal action, for so long as the Rio Grande Water Conservation District remains in existence. The conditions described above will run with the ownership of use of the well(s) included on this Petition.

The legal description of the property that is the subject of this petition is described below. Wells within the proposed Subdistrict that are located on or have legal authority to apply groundwater to this property are listed in Table A.

Farm Plan # 200850

Petition No 3704300241

By (our/my) signature hereon, we attest to (our/my) ownership of the wells and described land (or to our/my legal authority to represent an entity that has ownership of the described land), we indicate our understanding of the foregoing intentions and purposes of the Subdistrict, and respectfully request that the same be formed pursuant to applicable statutes by the District Court. The Subdistrict's water management plan will be monitored and updated to respond to changes in climatic or hydrologic conditions or new information from *bona fide* studies or models.

Name(s): \_\_\_\_\_ Date \_\_\_\_\_

JOHNSON STANTON & JAELYN Signature *Stanton W. Johnson* 3-25-15

Signature *Jaelyn Johnson* 3/25/15

Signature \_\_\_\_\_

Address 9026 S COUNTY ROAD 2 E; MONTE VISTA, CO 81144-9507

Parcel 3704300241: FR OF S2 SEC 4-38-8 LY S OF RTY D&RGW RR AS NOW EX CROSSING SD SEC 4 EX 2 AC M/L SD TR BEING BOUNDED AS FOL BEG @ A PT IN THE NLY LINE CO RD 30 FT N 877 FT W FR SE COR OF SEC 4 TH S 89 DEG 57' W AL SD NL Y LINE OF RD 545 FT TH DUE N 304 FT TO THE SLY RTY as referenced on Book 569, Page 790-791 and/or Reception # 421226 . (RIO GRANDE County) 103.45 total acres *tp*

Table A

WDID	Structure Name	Permit	List Any Additional Well Owners
2012561	W2545 WELL NO 05	12069-F	

As the circulator of this petition, I attest that each of the signatories hereon was provided with a copy of the Subdistrict conceptual Plan of Water Management and a copy of the Subdistrict Petition for Establishment describing in greater detail the background and basis for the formation of the Subdistrict and that the signatories on this petition were subscribed before me voluntarily and with knowledge of the purposes for the formation of the Subdistrict.

Printed Name of Circulator \_\_\_\_\_ Signature \_\_\_\_\_ Date \_\_\_\_\_

\*The legally authorized representatives must execute petitions on behalf of Corporations, Limited Partnerships, LLC's, LLP's, etc. A person signing the petition on behalf of any Corporation, Limited Partnership, LLC, LLP, etc. must present an affidavit attesting to the approval of the petition by the entity's Board of Directors, President, CEO, or other authorized officer(s).

\*\*This petition must be executed by all record owners of the described property. Petitions will be compared against the records on file with Alamosa and Rio Grande Counties and will be deemed valid only if the signatories exactly match the owners of record, as reflected by the county records. If less than all of the record owners sign this petition, or if someone other than the record owner signs this petition, except as set forth above, the petition will be deemed invalid.

**PETITION**  
**TO FORM SPECIAL IMPROVEMENT DISTRICT NO. 2**  
**OF THE RIO GRANDE WATER CONSERVATION DISTRICT**

---

We the undersigned by our signatures affixed to this petition do hereby affirm and attest that:

1. (We/I) own an interest in real property that includes a well(s) used for commercial or industrial purposes or that is irrigated in whole or in part by a well(s) assigned to the Rio Grande Alluvium Response Area of the Rio Grande Decision Support System, or (we/I) represent owners of real property that includes a well(s) used for commercial or industrial purposes or that is irrigated in whole or in part by a well(s) assigned to the Rio Grande Alluvium Response Area of the Rio Grande Decision Support System and (we/I) have the proper legal authority to sign this Petition on the owner's behalf.
  2. (We/I) support the formation of Special Improvement District No. 2 and request that the District Court form the Special Improvement District pursuant to the attached Petition and general description of the conceptual plan of water management to govern the Special Improvement District.
  3. By our signature hereon we request that the Rio Grande Water Conservation District petition the District Court to form Special Improvement District No. 2 and include this property within Special Improvement District No. 2.
- 

**Special Improvement District Purpose**

The overall purpose of this Subdistrict is to provide a community-oriented water management alternative to individual augmentation plans or state-imposed regulations limiting the use of wells in Water Division No. 3. That is, to provide a mechanism through which a group of well users in the Rio Grande Alluvium Response Area can work collaboratively to develop and implement a system of self-regulation using economic-based incentives and other management tools that promote responsible ground water use and management and that calculates and mitigates the injury to senior surface water rights that result from ground water use from Subdistrict wells. The operation of the Plan will comply with the requirements of SB 04-222, codified at section 37-92-501(4), C.R.S. The Subdistrict will be financed by reasonable service and user fees, and special assessments on property within the Subdistrict, which will be benefited by the replacement of injurious depletions to senior water rights, as allowed by statute. We understand that these service and user fees and special assessments on taxable property within the Subdistrict will be required in order to generate sufficient funds to carry out the purposes of the Subdistrict. These methods of financing are authorized by the signatures on this petition without further election, pending approval of the Subdistrict Board of Managers.

As a condition of participation, the Subdistrict will require acceptance of these and other non-monetary limitations, including limitations on the diversion and use of groundwater, which may be imposed if the Board of Managers determines such limitations necessary to achieve one or more of the Plan objectives. By signing this petition the undersigned agree to accept these limitations if imposed.

In the event the Subdistrict is unable to achieve one or more of its objectives or comply with other court-imposed or state-imposed requirements, all Landowners may have limitations imposed on the use of their Subdistrict Wells for the diversion of ground water, including complete curtailment of ground water withdrawals, through administrative rules and regulations by the State of Colorado.

Participation in the Subdistrict is strictly voluntary. Once land is petitioned into the Subdistrict and the Subdistrict is duly formed by court order, the land will remain in the Subdistrict for as long as the Subdistrict is in existence, even in the event the land is sold or transferred after Subdistrict formation. The Subdistrict will remain in existence, unless dissolved by appropriate legal action, for so long as the Rio Grande Water Conservation District remains in existence. The conditions described above will run with the ownership of use of the well(s) included on this Petition.

The legal description of the property that is the subject of this petition is described below. Wells within the proposed Subdistrict that are located on or have legal authority to apply groundwater to this property are listed in Table A.



By (our/my) signature hereon, we attest to (our/my) ownership of the wells and described land (or to our/my legal authority to represent an entity that has ownership of the described land), we indicate our understanding of the foregoing intentions and purposes of the Subdistrict, and respectfully request that the same be formed pursuant to applicable statutes by the District Court. The Subdistrict's water management plan will be monitored and updated to respond to changes in climatic or hydrologic conditions or new information from *bona fide* studies or models.

Name(s): \_\_\_\_\_

Date \_\_\_\_\_

DEACON MARK Q

Signature *Mark Q Deacon*

2-4-15

Signature \_\_\_\_\_

Signature \_\_\_\_\_

Address 166 SCHUTTE LN; MONTE VISTA, CO 81144-9555

Parcel 3704400314: S2N2 SEC 4-38-8 FR S2 SEC 4-38-8 LY N OF RTY OF D AND RGW RR CO S2SW4 SEC 3-38-8 LESS 5.52 AC BK 417 PG 702 NW4SW4 SEC 3-38-8 SW4NW4 SEC 3-38-8 LESS .78 AC BK 198 PG 97 LESS 1.71 A BK 227 PG 201 LESS 0.858 AC BK 476 PG 890 as referenced on Book 548, Page 989 and/or Reception # 408126. (RIO GRANDE County) 495.13 total acres *AP*

**Table A**

WDID	Structure Name	Permit	List Any Additional Well Owners
2005880	W1351 WELL NO 02	6297-R	_____
2005881	84CW026 WELL NO 02A	28881-F	_____
2005882	84CW026 WELL NO 02AA	22425-FR	_____
2010555	W1351 WELL NO 01	6296-R	_____
2010556	W1351 WELL NO 03	6298-R	_____
2010557	W1351 WELL NO 04	6299-R	_____
2013898	09CW19 WELL NO 2-AAA	42411-F	_____
2014062	09CW019 WELL NO 1AA	46473-F	_____
2014063	09CW19 WELL NO 1-A	34578-F	_____

As the circulator of this petition, I attest that each of the signatories hereon was provided with a copy of the Subdistrict conceptual Plan of Water Management and a copy of the Subdistrict Petition for Establishment describing in greater detail the background and basis for the formation of the Subdistrict and that the signatories on this petition were subscribed before me voluntarily and with knowledge of the purposes for the formation of the Subdistrict.

Mark Q Deacon

Printed Name of Circulator

*Mark Q Deacon*

Signature

2-4-15

Date

\*The legally authorized representatives must execute petitions on behalf of Corporations, Limited Partnerships, LLC's, LLP's, etc. A person signing the petition on behalf of any Corporation, Limited Partnership, LLC, LLP, etc. must present an affidavit attesting to the approval of the petition by the entity's Board of Directors, President, CEO, or other authorized officer(s).

\*\*This petition must be executed by all record owners of the described property. Petitions will be compared against the records on file with Alamosa and Rio Grande Counties and will be deemed valid only if the signatories exactly match the owners of record, as reflected by the county records. If less than all of the record owners sign this petition, or if someone other than the record owner signs this petition, except as set forth above, the petition will be deemed invalid.

**PETITION**  
**TO FORM SPECIAL IMPROVEMENT DISTRICT NO. 2**  
**OF THE RIO GRANDE WATER CONSERVATION DISTRICT**

---

We the undersigned by our signatures affixed to this petition do hereby affirm and attest that:

1. (We/I) own an interest in real property that includes a well(s) used for commercial or industrial purposes or that is irrigated in whole or in part by a well(s) assigned to the Rio Grande Alluvium Response Area of the Rio Grande Decision Support System, or (we/I) represent owners of real property that includes a well(s) used for commercial or industrial purposes or that is irrigated in whole or in part by a well(s) assigned to the Rio Grande Alluvium Response Area of the Rio Grande Decision Support System and (we/I) have the proper legal authority to sign this Petition on the owner's behalf.
  2. (We/I) support the formation of Special Improvement District No. 2 and request that the District Court form the Special Improvement District pursuant to the attached Petition and general description of the conceptual plan of water management to govern the Special Improvement District.
  3. By our signature hereon we request that the Rio Grande Water Conservation District petition the District Court to form Special Improvement District No. 2 and include this property within Special Improvement District No. 2.
- 

**Special Improvement District Purpose**

The overall purpose of this Subdistrict is to provide a community-oriented water management alternative to individual augmentation plans or state-imposed regulations limiting the use of wells in Water Division No. 3. That is, to provide a mechanism through which a group of well users in the Rio Grande Alluvium Response Area can work collaboratively to develop and implement a system of self-regulation using economic-based incentives and other management tools that promote responsible ground water use and management and that calculates and mitigates the injury to senior surface water rights that result from ground water use from Subdistrict wells. The operation of the Plan will comply with the requirements of SB 04-222, codified at section 37-92-501(4), C.R.S. The Subdistrict will be financed by reasonable service and user fees, and special assessments on property within the Subdistrict, which will be benefited by the replacement of injurious depletions to senior water rights, as allowed by statute. We understand that these service and user fees and special assessments on taxable property within the Subdistrict will be required in order to generate sufficient funds to carry out the purposes of the Subdistrict. These methods of financing are authorized by the signatures on this petition without further election, pending approval of the Subdistrict Board of Managers.

As a condition of participation, the Subdistrict will require acceptance of these and other non-monetary limitations, including limitations on the diversion and use of groundwater, which may be imposed if the Board of Managers determines such limitations necessary to achieve one or more of the Plan objectives. By signing this petition the undersigned agree to accept these limitations if imposed.

In the event the Subdistrict is unable to achieve one or more of its objectives or comply with other court-imposed or state-imposed requirements, all Landowners may have limitations imposed on the use of their Subdistrict Wells for the diversion of ground water, including complete curtailment of ground water withdrawals, through administrative rules and regulations by the State of Colorado.

Participation in the Subdistrict is strictly voluntary. Once land is petitioned into the Subdistrict and the Subdistrict is duly formed by court order, the land will remain in the Subdistrict for as long as the Subdistrict is in existence, even in the event the land is sold or transferred after Subdistrict formation. The Subdistrict will remain in existence, unless dissolved by appropriate legal action, for so long as the Rio Grande Water Conservation District remains in existence. The conditions described above will run with the ownership of use of the well(s) included on this Petition.

The legal description of the property that is the subject of this petition is described below. Wells within the proposed Subdistrict that are located on or have legal authority to apply groundwater to this property are listed in Table A.

By (our/my) signature hereon, we attest to (our/my) ownership of the wells and described land (or to our/my legal authority to represent an entity that has ownership of the described land), we indicate our understanding of the foregoing intentions and purposes of the Subdistrict, and respectfully request that the same be formed pursuant to applicable statutes by the District Court. The Subdistrict's water management plan will be monitored and updated to respond to changes in climatic or hydrologic conditions or new information from *bona fide* studies or models.

Name(s): \_\_\_\_\_

MONTE VISTA COOPERATIVE

Signature

*Michael J. Borner*

*GM / President / CEO*  
Date  
2-4-15

Signature \_\_\_\_\_

Signature \_\_\_\_\_

Address PO BOX 111; MONTE VISTA, CO 81144-0111

Parcel 3705100014: FR NE4 SEC 5-38-8 DESC AS FOL: BEG @ NE COR OF SD SEC 5 TH W AL TWP LINE 263.5 FT TH S 01 DEG 36' E 1266 FT TO POB OF TR HEREIN CONV TH N 89 DEG 25' W 1075 FT TH S 01 DEG 36' E 545 FT M/L TO A PT ON N RTY BDRY HWY 160 TH S 62 DEG 17'E 1106 FT AL SD HWY BD as referenced on Book 330, Page 147 and/or Reception # 250697. (RIO GRANDE County) 19.1800045914 total acres *HP*

**Table A**

WDID	Structure Name	Permit	List Any Additional Well Owners
2009149	W0472 WELL NO 01	12553-R	_____
2014443	PERMIT 23383-F	23383-F	_____

As the circulator of this petition, I attest that each of the signatories hereon was provided with a copy of the Subdistrict conceptual Plan of Water Management and a copy of the Subdistrict Petition for Establishment describing in greater detail the background and basis for the formation of the Subdistrict and that the signatories on this petition were subscribed before me voluntarily and with knowledge of the purposes for the formation of the Subdistrict.

*Claude Stinson*

Printed Name of Circulator

*Claude Stinson*

Signature

2-4-15

Date

\*The legally authorized representatives must execute petitions on behalf of Corporations, Limited Partnerships, LLC's, LLP's, etc. A person signing the petition on behalf of any Corporation, Limited Partnership, LLC, LLP, etc. must present an affidavit attesting to the approval of the petition by the entity's Board of Directors, President, CEO, or other authorized officer(s).

\*\*This petition must be executed by all record owners of the described property. Petitions will be compared against the records on file with Alamosa and Rio Grande Counties and will be deemed valid only if the signatories exactly match the owners of record, as reflected by the county records. If less than all of the record owners sign this petition, or if someone other than the record owner signs this petition, except as set forth above, the petition will be deemed invalid.

**PETITION  
TO FORM SPECIAL IMPROVEMENT DISTRICT NO. 2  
OF THE RIO GRANDE WATER CONSERVATION DISTRICT**

We the undersigned by our signatures affixed to this petition do hereby affirm and attest that:

1. (We/I) own an interest in real property that includes a well(s) used for commercial or industrial purposes or that is irrigated in whole or in part by a well(s) assigned to the Rio Grande Alluvium Response Area of the Rio Grande Decision Support System, or (we/I) represent owners of real property that includes a well(s) used for commercial or industrial purposes or that is irrigated in whole or in part by a well(s) assigned to the Rio Grande Alluvium Response Area of the Rio Grande Decision Support System and (we/I) have the proper legal authority to sign this Petition on the owner's behalf.
2. (We/I) support the formation of Special Improvement District No. 2 and request that the District Court form the Special Improvement District pursuant to the attached Petition and general description of the conceptual plan of water management to govern the Special Improvement District.
3. By our signature hereon we request that the Rio Grande Water Conservation District petition the District Court to form Special Improvement District No. 2 and include this property within Special Improvement District No. 2.

**Special Improvement District Purpose**

The overall purpose of this Subdistrict is to provide a community-oriented water management alternative to individual augmentation plans or state-imposed regulations limiting the use of wells in Water Division No. 3. That is, to provide a mechanism through which a group of well users in the Rio Grande Alluvium Response Area can work collaboratively to develop and implement a system of self-regulation using economic-based incentives and other management tools that promote responsible ground water use and management and that calculates and mitigates the injury to senior surface water rights that result from ground water use from Subdistrict wells. The operation of the Plan will comply with the requirements of SB 04-222, codified at section 37-92-501(4), C.R.S. The Subdistrict will be financed by reasonable service and user fees, and special assessments on property within the Subdistrict, which will be benefited by the replacement of injurious depletions to senior water rights, as allowed by statute. We understand that these service and user fees and special assessments on taxable property within the Subdistrict will be required in order to generate sufficient funds to carry out the purposes of the Subdistrict. These methods of financing are authorized by the signatures on this petition without further election, pending approval of the Subdistrict Board of Managers.

As a condition of participation, the Subdistrict will require acceptance of these and other non-monetary limitations, including limitations on the diversion and use of groundwater, which may be imposed if the Board of Managers determines such limitations necessary to achieve one or more of the Plan objectives. By signing this petition the undersigned agree to accept these limitations if imposed.

In the event the Subdistrict is unable to achieve one or more of its objectives or comply with other court-imposed or state-imposed requirements, all Landowners may have limitations imposed on the use of their Subdistrict Wells for the diversion of ground water, including complete curtailment of ground water withdrawals, through administrative rules and regulations by the State of Colorado.

Participation in the Subdistrict is strictly voluntary. Once land is petitioned into the Subdistrict and the Subdistrict is duly formed by court order, the land will remain in the Subdistrict for as long as the Subdistrict is in existence, even in the event the land is sold or transferred after Subdistrict formation. The Subdistrict will remain in existence, unless dissolved by appropriate legal action, for so long as the Rio Grande Water Conservation District remains in existence. The conditions described above will run with the ownership of use of the well(s) included on this Petition.

The legal description of the property that is the subject of this petition is described below. Wells within the proposed Subdistrict that are located on or have legal authority to apply groundwater to this property are listed in Table A.

Farm Plan # 200610

Petition No 3705100019

By (our/my) signature hereon, we attest to (our/my) ownership of the wells and described land (or to our/my legal authority to represent an entity that has ownership of the described land), we indicate our understanding of the foregoing intentions and purposes of the Subdistrict, and respectfully request that the same be formed pursuant to applicable statutes by the District Court. The Subdistrict's water management plan will be monitored and updated to respond to changes in climatic or hydrologic conditions or new information from *bona fide* studies or models.

Name(s): \_\_\_\_\_

SITTLER CHRISTOPHER K / SITTLER ROXANN

Signature \_\_\_\_\_

*Christopher K Sittler* Date 29 March 2015

Signature \_\_\_\_\_

*Roxanne Sittler* 29 March 2015

Signature \_\_\_\_\_

Address 1526 US HIGHWAY 160 E; MONTE VISTA, CO 81144-9344

Parcel 3705100019: FR NE4 SEC 5-38-8 COM @ SE COR NE4 SEC 5-38-8 TH W 2157.7 FT AL S LIN NE4 SEC 5 TO POB: TH W 513 FT AL S LIN NE4 SEC CEN SEC 5: TH N 01 DEG 22'W 1134.4 FT AL W LIN NE4 SEC 5 SWLY RTY D&RGW RR: TH S 61 DEG 56'E 583.1 FT AL SWLY RTY D&RGW RR: TH S 1 DEG 42' as referenced on Book 473, Page 1496 and/or Reception # 352 146. (RIO GRANDE County) 11.67 total acres 41p

Table A

WDD	Structure Name	Permit	List Any Additional Well Owners
2011015	W1602 WELL NO 01	63325-F	

As the circulator of this petition, I attest that each of the signatories hereon was provided with a copy of the Subdistrict conceptual Plan of Water Management and a copy of the Subdistrict Petition for Establishment describing in greater detail the background and basis for the formation of the Subdistrict and that the signatories on this petition were subscribed before me voluntarily and with knowledge of the purposes for the formation of the Subdistrict.

Printed Name of Circulator \_\_\_\_\_

Signature \_\_\_\_\_

Date \_\_\_\_\_

\*The legally authorized representatives must execute petitions on behalf of Corporations, Limited Partnerships, LLC's, LLP's, etc. A person signing the petition on behalf of any Corporation, Limited Partnership, LLC, LLP, etc. must present an affidavit attesting to the approval of the petition by the entity's Board of Directors, President, CEO, or other authorized officer(s).

\*\*This petition must be executed by all record owners of the described property. Petitions will be compared against the records on file with Alamosa and Rio Grande Counties and will be deemed valid only if the signatories exactly match the owners of record, as reflected by the county records. If less than all of the record owners sign this petition, or if someone other than the record owner signs this petition, except as set forth above, the petition will be deemed invalid.

**PETITION**  
**TO FORM SPECIAL IMPROVEMENT DISTRICT NO. 2**  
**OF THE RIO GRANDE WATER CONSERVATION DISTRICT**

We the undersigned by our signatures affixed to this petition do hereby affirm and attest that:

1. (We/I) own an interest in real property that includes a well(s) used for commercial or industrial purposes or that is irrigated in whole or in part by a well(s) assigned to the Rio Grande Alluvium Response Area of the Rio Grande Decision Support System, or (we/I) represent owners of real property that includes a well(s) used for commercial or industrial purposes or that is irrigated in whole or in part by a well(s) assigned to the Rio Grande Alluvium Response Area of the Rio Grande Decision Support System and (we/I) have the proper legal authority to sign this Petition on the owner's behalf.
  2. (We/I) support the formation of Special Improvement District No. 2 and request that the District Court form the Special Improvement District pursuant to the attached Petition and general description of the conceptual plan of water management to govern the Special Improvement District.
  3. By our signature hereon we request that the Rio Grande Water Conservation District petition the District Court to form Special Improvement District No. 2 and include this property within Special Improvement District No. 2.
- 

**Special Improvement District Purpose**

The overall purpose of this Subdistrict is to provide a community-oriented water management alternative to individual augmentation plans or state-imposed regulations limiting the use of wells in Water Division No. 3. That is, to provide a mechanism through which a group of well users in the Rio Grande Alluvium Response Area can work collaboratively to develop and implement a system of self-regulation using economic-based incentives and other management tools that promote responsible ground water use and management and that calculates and mitigates the injury to senior surface water rights that result from ground water use from Subdistrict wells. The operation of the Plan will comply with the requirements of SB 04-222, codified at section 37-92-501(4), C.R.S. The Subdistrict will be financed by reasonable service and user fees, and special assessments on property within the Subdistrict, which will be benefited by the replacement of injurious depletions to senior water rights, as allowed by statute. We understand that these service and user fees and special assessments on taxable property within the Subdistrict will be required in order to generate sufficient funds to carry out the purposes of the Subdistrict. These methods of financing are authorized by the signatures on this petition without further election, pending approval of the Subdistrict Board of Managers.

As a condition of participation, the Subdistrict will require acceptance of these and other non-monetary limitations, including limitations on the diversion and use of groundwater, which may be imposed if the Board of Managers determines such limitations necessary to achieve one or more of the Plan objectives. By signing this petition the undersigned agree to accept these limitations if imposed.

In the event the Subdistrict is unable to achieve one or more of its objectives or comply with other court-imposed or state-imposed requirements, all Landowners may have limitations imposed on the use of their Subdistrict Wells for the diversion of ground water, including complete curtailment of ground water withdrawals, through administrative rules and regulations by the State of Colorado.

Participation in the Subdistrict is strictly voluntary. Once land is petitioned into the Subdistrict and the Subdistrict is duly formed by court order, the land will remain in the Subdistrict for as long as the Subdistrict is in existence, even in the event the land is sold or transferred after Subdistrict formation. The Subdistrict will remain in existence, unless dissolved by appropriate legal action, for so long as the Rio Grande Water Conservation District remains in existence. The conditions described above will run with the ownership of use of the well(s) included on this Petition.

The legal description of the property that is the subject of this petition is described below. Wells within the proposed Subdistrict that are located on or have legal authority to apply groundwater to this property are listed in Table A.

Farm Plan # 200610

Petition No 3705100127

By (our/my) signature hereon, we attest to (our/my) ownership of the wells and described land (or to our/my legal authority to represent an entity that has ownership of the described land), we indicate our understanding of the foregoing intentions and purposes of the Subdistrict, and respectfully request that the same be formed pursuant to applicable statutes by the District Court. The Subdistrict's water management plan will be monitored and updated to respond to changes in climatic or hydrologic conditions or new information from *bona fide* studies or models.

Name(s): \_\_\_\_\_

SITTLER CHRISTOPHER & ROXANN

Signature \_\_\_\_\_

Signature \_\_\_\_\_

Signature \_\_\_\_\_

Date

29 March 15  
29 March 15

Address 1526 US HIGHWAY 160 E; MONTE VISTA, CO 81144-9344

Parcel 3705100127: E2NW4 SEC 5-38-8 PART OF THE NW4 OF SEC 5, TWN 38 NORTH, R8E OF THE NMPM, WHICH LIES S OF THE DEN & RG WESTERN RR R-O-W CONS THE N LINE OF THE E2 NW4 OF SAID SEC 5 AS BEARNG S89 DEG 56'50"W & ALL BEARINGS CONT HEREIN REL THRTO COMM AT THE N4 COR OF SAID S as referenced on Book 538, Page 855 and/or Reception # 401174 . (RIO GRANDE County) 53.54 total acres HP

**Table A**

WDID	Structure Name	Permit	List Any Additional Well Owners
2009109	W0456 WELL NO 02	5542-F	
2014362	2007CW003 WELL NO 1R	11460-RR	

As the circulator of this petition, I attest that each of the signatories hereon was provided with a copy of the Subdistrict conceptual Plan of Water Management and a copy of the Subdistrict Petition for Establishment describing in greater detail the background and basis for the formation of the Subdistrict and that the signatories on this petition were subscribed before me voluntarily and with knowledge of the purposes for the formation of the Subdistrict.

Printed Name of Circulator \_\_\_\_\_

Signature \_\_\_\_\_

Date \_\_\_\_\_

\*The legally authorized representatives must execute petitions on behalf of Corporations, Limited Partnerships, LLC's, LLP's, etc. A person signing the petition on behalf of any Corporation, Limited Partnership, LLC, LLP, etc. must present an affidavit attesting to the approval of the petition by the entity's Board of Directors, President, CEO, or other authorized officer(s).

\*\*This petition must be executed by all record owners of the described property. Petitions will be compared against the records on file with Alamosa and Rio Grande Counties and will be deemed valid only if the signatories exactly match the owners of record, as reflected by the county records. If less than all of the record owners sign this petition, or if someone other than the record owner signs this petition, except as set forth above, the petition will be deemed invalid.

**PETITION**  
**TO FORM SPECIAL IMPROVEMENT DISTRICT NO. 2**  
**OF THE RIO GRANDE WATER CONSERVATION DISTRICT**

---

We the undersigned by our signatures affixed to this petition do hereby affirm and attest that:

1. (We/I) own an interest in real property that includes a well(s) used for commercial or industrial purposes or that is irrigated in whole or in part by a well(s) assigned to the Rio Grande Alluvium Response Area of the Rio Grande Decision Support System, or (we/I) represent owners of real property that includes a well(s) used for commercial or industrial purposes or that is irrigated in whole or in part by a well(s) assigned to the Rio Grande Alluvium Response Area of the Rio Grande Decision Support System and (we/I) have the proper legal authority to sign this Petition on the owner's behalf.
  2. (We/I) support the formation of Special Improvement District No. 2 and request that the District Court form the Special Improvement District pursuant to the attached Petition and general description of the conceptual plan of water management to govern the Special Improvement District.
  3. By our signature hereon we request that the Rio Grande Water Conservation District petition the District Court to form Special Improvement District No. 2 and include this property within Special Improvement District No. 2.
- 

**Special Improvement District Purpose**

The overall purpose of this Subdistrict is to provide a community-oriented water management alternative to individual augmentation plans or state-imposed regulations limiting the use of wells in Water Division No. 3. That is, to provide a mechanism through which a group of well users in the Rio Grande Alluvium Response Area can work collaboratively to develop and implement a system of self-regulation using economic-based incentives and other management tools that promote responsible ground water use and management and that calculates and mitigates the injury to senior surface water rights that result from ground water use from Subdistrict wells. The operation of the Plan will comply with the requirements of SB 04-222, codified at section 37-92-501(4), C.R.S. The Subdistrict will be financed by reasonable service and user fees, and special assessments on property within the Subdistrict, which will be benefited by the replacement of injurious depletions to senior water rights, as allowed by statute. We understand that these service and user fees and special assessments on taxable property within the Subdistrict will be required in order to generate sufficient funds to carry out the purposes of the Subdistrict. These methods of financing are authorized by the signatures on this petition without further election, pending approval of the Subdistrict Board of Managers.

As a condition of participation, the Subdistrict will require acceptance of these and other non-monetary limitations, including limitations on the diversion and use of groundwater, which may be imposed if the Board of Managers determines such limitations necessary to achieve one or more of the Plan objectives. By signing this petition the undersigned agree to accept these limitations if imposed.

In the event the Subdistrict is unable to achieve one or more of its objectives or comply with other court-imposed or state-imposed requirements, all Landowners may have limitations imposed on the use of their Subdistrict Wells for the diversion of ground water, including complete curtailment of ground water withdrawals, through administrative rules and regulations by the State of Colorado.

Participation in the Subdistrict is strictly voluntary. Once land is petitioned into the Subdistrict and the Subdistrict is duly formed by court order, the land will remain in the Subdistrict for as long as the Subdistrict is in existence, even in the event the land is sold or transferred after Subdistrict formation. The Subdistrict will remain in existence, unless dissolved by appropriate legal action, for so long as the Rio Grande Water Conservation District remains in existence. The conditions described above will run with the ownership of use of the well(s) included on this Petition.

The legal description of the property that is the subject of this petition is described below. Wells within the proposed Subdistrict that are located on or have legal authority to apply groundwater to this property are listed in Table A.



By (our/my) signature hereon, we attest to (our/my) ownership of the wells and described land (or to our/my legal authority to represent an entity that has ownership of the described land), we indicate our understanding of the foregoing intentions and purposes of the Subdistrict, and respectfully request that the same be formed pursuant to applicable statutes by the District Court. The Subdistrict's water management plan will be monitored and updated to respond to changes in climatic or hydrologic conditions or new information from *bona fide* studies or models.

Name(s): \_\_\_\_\_

Date \_\_\_\_\_

HAEFELI'S HONEY FARMS INC

Signature Haeferli's Honey Farms Inc

Signature By John E Haeferli 3-10-15

Signature \_\_\_\_\_

Address 3927 N COUNTY ROAD 3 W; MONTE VISTA, CO 81144-9278

Parcel 3705100128: SW4NW4 SEC 5-38-8 FR NW4NW4 SEC 5-38-8 LY S OF D + RGW RR RTY FR E2NW4 SEC 5-38-8 CONS N LIN E2NW4 SD SEC 5 BEAR S 89 DEG 56'50"W COMM @ N4 COR SD SEC 5; TH S 01 DEG 31'44"E AL N-S CENLIN SD SEC 5 1281.78 FT TO PT ON S ROW LIN FOR DEN RGWRR; TH N 62 DEG as referenced on Book 530, Page 862 and/or Reception #395603. (RIO GRANDE County) 62 total acres AIP and Book 343 Page 681 Reception 263795

**Table A**

WDID	Structure Name	Permit	List Any Additional Well Owners
2009287	W0553 WELL NO 01	13638-R	_____
2009288	W0553 WELL NO 02	4393-F	_____

As the circulator of this petition, I attest that each of the signatories hereon was provided with a copy of the Subdistrict conceptual Plan of Water Management and a copy of the Subdistrict Petition for Establishment describing in greater detail the background and basis for the formation of the Subdistrict and that the signatories on this petition were subscribed before me voluntarily and with knowledge of the purposes for the formation of the Subdistrict.

Printed Name of Circulator \_\_\_\_\_

Signature \_\_\_\_\_

Date \_\_\_\_\_

\*The legally authorized representatives must execute petitions on behalf of Corporations, Limited Partnerships, LLC's, LLP's, etc. A person signing the petition on behalf of any Corporation, Limited Partnership, LLC, LLP, etc. must present an affidavit attesting to the approval of the petition by the entity's Board of Directors, President, CEO, or other authorized officer(s).

\*\*This petition must be executed by all record owners of the described property. Petitions will be compared against the records on file with Alamosa and Rio Grande Counties and will be deemed valid only if the signatories exactly match the owners of record, as reflected by the county records. If less than all of the record owners sign this petition, or if someone other than the record owner signs this petition, except as set forth above, the petition will be deemed invalid.

**PETITION**  
**TO FORM SPECIAL IMPROVEMENT DISTRICT NO. 2**  
**OF THE RIO GRANDE WATER CONSERVATION DISTRICT**

We the undersigned by our signatures affixed to this petition do hereby affirm and attest that:

1. (We/I) own an interest in real property that includes a well(s) used for commercial or industrial purposes or that is irrigated in whole or in part by a well(s) assigned to the Rio Grande Alluvium Response Area of the Rio Grande Decision Support System, or (we/I) represent owners of real property that includes a well(s) used for commercial or industrial purposes or that is irrigated in whole or in part by a well(s) assigned to the Rio Grande Alluvium Response Area of the Rio Grande Decision Support System and (we/I) have the proper legal authority to sign this Petition on the owner's behalf.
2. (We/I) support the formation of Special Improvement District No. 2 and request that the District Court form the Special Improvement District pursuant to the attached Petition and general description of the conceptual plan of water management to govern the Special Improvement District.
3. By our signature hereon we request that the Rio Grande Water Conservation District petition the District Court to form Special Improvement District No. 2 and include this property within Special Improvement District No. 2.

**Special Improvement District Purpose**

The overall purpose of this Subdistrict is to provide a community-oriented water management alternative to individual augmentation plans or state-imposed regulations limiting the use of wells in Water Division No. 3. That is, to provide a mechanism through which a group of well users in the Rio Grande Alluvium Response Area can work collaboratively to develop and implement a system of self-regulation using economic-based incentives and other management tools that promote responsible ground water use and management and that calculates and mitigates the injury to senior surface water rights that result from ground water use from Subdistrict wells. The operation of the Plan will comply with the requirements of SB 04-222, codified at section 37-92-501(4), C.R.S. The Subdistrict will be financed by reasonable service and user fees, and special assessments on property within the Subdistrict, which will be benefited by the replacement of injurious depletions to senior water rights, as allowed by statute. We understand that these service and user fees and special assessments on taxable property within the Subdistrict will be required in order to generate sufficient funds to carry out the purposes of the Subdistrict. These methods of financing are authorized by the signatures on this petition without further election, pending approval of the Subdistrict Board of Managers.

As a condition of participation, the Subdistrict will require acceptance of these and other non-monetary limitations, including limitations on the diversion and use of groundwater, which may be imposed if the Board of Managers determines such limitations necessary to achieve one or more of the Plan objectives. By signing this petition the undersigned agree to accept these limitations if imposed.

In the event the Subdistrict is unable to achieve one or more of its objectives or comply with other court-imposed or state-imposed requirements, all Landowners may have limitations imposed on the use of their Subdistrict Wells for the diversion of ground water, including complete curtailment of ground water withdrawals, through administrative rules and regulations by the State of Colorado.


Participation in the Subdistrict is strictly voluntary. Once land is petitioned into the Subdistrict and the Subdistrict is duly formed by court order, the land will remain in the Subdistrict for as long as the Subdistrict is in existence, even in the event the land is sold or transferred after Subdistrict formation. The Subdistrict will remain in existence, unless dissolved by appropriate legal action, for so long as the Rio Grande Water Conservation District remains in existence. The conditions described above will run with the ownership of use of the well(s) included on this Petition.

The legal description of the property that is the subject of this petition is described below. Wells within the proposed Subdistrict that are located on or have legal authority to apply groundwater to this property are listed in Table A.

Farm Plan # 200180

Petition No 3705300016

By (our/my) signature hereon, we attest to (our/my) ownership of the wells and described land (or to our/my legal authority to represent an entity that has ownership of the described land), we indicate our understanding of the foregoing intentions and purposes of the Subdistrict, and respectfully request that the same be formed pursuant to applicable statutes by the District Court. The Subdistrict's water management plan will be monitored and updated to respond to changes in climatic or hydrologic conditions or new information from *bona fide* studies or models.

Name(s): \_\_\_\_\_ Date \_\_\_\_\_  
PLEASANT OTIP TRUST Signature  3-25-15  
 Signature \_\_\_\_\_  
 Signature \_\_\_\_\_

Address PO BOX 71, MONTE VISTA, CO 81144-0071

Parcel 3705300016: TRACT IN N2S2 SEC 5-38-8 DESC AS FOL: BEG AT NW COR OF TR HEREIN DESC WH THE W4 COR OF SD SEC 5 B EARS N 1 DEG 42 MIN W 50.02 TH N 89DEG 51MIN E 3632.50 FT TO A PT; TH S 240 FT TH N 89DEG 51MIN E 1486.80 FT TH S 62DEG 02MIN E 219.30 FT TH N 1DEG 51MIN as referenced on Book 467, Page 1575 and/or Reception # 347831. (RIO GRANDE County) 107.65 total acres Alp

**Table A**

WDID	Structure Name	Permit	List Any Additional Well Owners
2012529	W2534 WELL NO 02	5977-R	

As the circulator of this petition, I attest that each of the signatories hereon was provided with a copy of the Subdistrict conceptual Plan of Water Management and a copy of the Subdistrict Petition for Establishment describing in greater detail the background and basis for the formation of the Subdistrict and that the signatories on this petition were subscribed before me voluntarily and with knowledge of the purposes for the formation of the Subdistrict.

Printed Name of Circulator \_\_\_\_\_ Signature \_\_\_\_\_ Date \_\_\_\_\_

\*The legally authorized representatives must execute petitions on behalf of Corporations, Limited Partnerships, LLC's, LLP's, etc. A person signing the petition on behalf of any Corporation, Limited Partnership, LLC, LLP, etc. must present an affidavit attesting to the approval of the petition by the entity's Board of Directors, President, CEO, or other authorized officer(s).

\*\*This petition must be executed by all record owners of the described property. Petitions will be compared against the records on file with Alamosa and Rio Grande Counties and will be deemed valid only if the signatories exactly match the owners of record, as reflected by the county records. If less than all of the record owners sign this petition, or if someone other than the record owner signs this petition, except as set forth above, the petition will be deemed invalid.

**PETITION**  
**TO FORM SPECIAL IMPROVEMENT DISTRICT NO. 2**  
**OF THE RIO GRANDE WATER CONSERVATION DISTRICT**

---

We the undersigned by our signatures affixed to this petition do hereby affirm and attest that:

1. (We/I) own an interest in real property that includes a well(s) used for commercial or industrial purposes or that is irrigated in whole or in part by a well(s) assigned to the Rio Grande Alluvium Response Area of the Rio Grande Decision Support System, or (we/I) represent owners of real property that includes a well(s) used for commercial or industrial purposes or that is irrigated in whole or in part by a well(s) assigned to the Rio Grande Alluvium Response Area of the Rio Grande Decision Support System and (we/I) have the proper legal authority to sign this Petition on the owner's behalf.
  2. (We/I) support the formation of Special Improvement District No. 2 and request that the District Court form the Special Improvement District pursuant to the attached Petition and general description of the conceptual plan of water management to govern the Special Improvement District.
  3. By our signature hereon we request that the Rio Grande Water Conservation District petition the District Court to form Special Improvement District No. 2 and include this property within Special Improvement District No. 2.
- 

**Special Improvement District Purpose**

The overall purpose of this Subdistrict is to provide a community-oriented water management alternative to individual augmentation plans or state-imposed regulations limiting the use of wells in Water Division No. 3. That is, to provide a mechanism through which a group of well users in the Rio Grande Alluvium Response Area can work collaboratively to develop and implement a system of self-regulation using economic-based incentives and other management tools that promote responsible ground water use and management and that calculates and mitigates the injury to senior surface water rights that result from ground water use from Subdistrict wells. The operation of the Plan will comply with the requirements of SB 04-222, codified at section 37-92-501(4), C.R.S. The Subdistrict will be financed by reasonable service and user fees, and special assessments on property within the Subdistrict, which will be benefited by the replacement of injurious depletions to senior water rights, as allowed by statute. We understand that these service and user fees and special assessments on taxable property within the Subdistrict will be required in order to generate sufficient funds to carry out the purposes of the Subdistrict. These methods of financing are authorized by the signatures on this petition without further election, pending approval of the Subdistrict Board of Managers.

As a condition of participation, the Subdistrict will require acceptance of these and other non-monetary limitations, including limitations on the diversion and use of groundwater, which may be imposed if the Board of Managers determines such limitations necessary to achieve one or more of the Plan objectives. By signing this petition the undersigned agree to accept these limitations if imposed.

In the event the Subdistrict is unable to achieve one or more of its objectives or comply with other court-imposed or state-imposed requirements, all Landowners may have limitations imposed on the use of their Subdistrict Wells for the diversion of ground water, including complete curtailment of ground water withdrawals, through administrative rules and regulations by the State of Colorado.

Participation in the Subdistrict is strictly voluntary. Once land is petitioned into the Subdistrict and the Subdistrict is duly formed by court order, the land will remain in the Subdistrict for as long as the Subdistrict is in existence, even in the event the land is sold or transferred after Subdistrict formation. The Subdistrict will remain in existence, unless dissolved by appropriate legal action, for so long as the Rio Grande Water Conservation District remains in existence. The conditions described above will run with the ownership of use of the well(s) included on this Petition.

The legal description of the property that is the subject of this petition is described below. Wells within the proposed Subdistrict that are located on or have legal authority to apply groundwater to this property are listed in Table A.

By (our/my) signature hereon, we attest to (our/my) ownership of the wells and described land (or to our/my legal authority to represent an entity that has ownership of the described land), we indicate our understanding of the foregoing intentions and purposes of the Subdistrict, and respectfully request that the same be formed pursuant to applicable statutes by the District Court. The Subdistrict's water management plan will be monitored and updated to respond to changes in climatic or hydrologic conditions or new information from bona fide studies or models.

Name(s): PLEASANT QTIP TRUST
Signature: [Handwritten Signature] Date: 3-19-15

Address PO BOX 71; MONTE VISTA, CO 81144-0071

Parcel 3705402006: FR SE4 SEC 5-38-8 MOUNTAIN VIEW SUBD NO 1 BLK 1: LOTS 2 (N/K/A LOT 2-R CONT 4.96 AC M/L) -3-5-6-7-8 BLK 2: LOTS 1 THRU 9 BLK 3: LOTS 1 THRU 8 & 10-12 & 14-15 as referenced on Book 467, Page 1575 and/or Reception #347831. (RIO GRANDE County) 135 total acres AJP

Table A

Table with 4 columns: WDD, Structure Name, Permit, List Any Additional Well Owners. Row 1: 2005557, W2599 WELL NO 09, 5980-R

As the circulator of this petition, I attest that each of the signatories hereon was provided with a copy of the Subdistrict conceptual Plan of Water Management and a copy of the Subdistrict Petition for Establishment describing in greater detail the background and basis for the formation of the Subdistrict and that the signatories on this petition were subscribed before me voluntarily and with knowledge of the purposes for the formation of the Subdistrict.

Printed Name of Circulator Signature Date

\*The legally authorized representatives must execute petitions on behalf of Corporations, Limited Partnerships, LLC's, LLP's, etc. A person signing the petition on behalf of any Corporation, Limited Partnership, LLC, LLP, etc. must present an affidavit attesting to the approval of the petition by the entity's Board of Directors, President, CEO, or other authorized officer(s).

\*\*This petition must be executed by all record owners of the described property. Petitions will be compared against the records on file with Alamosa and Rio Grande Counties and will be deemed valid only if the signatories exactly match the owners of record, as reflected by the county records. If less than all of the record owners sign this petition, or if someone other than the record owner signs this petition, except as set forth above, the petition will be deemed invalid.

**PETITION**  
**TO FORM SPECIAL IMPROVEMENT DISTRICT NO. 2**  
**OF THE RIO GRANDE WATER CONSERVATION DISTRICT**

We the undersigned by our signatures affixed to this petition do hereby affirm and attest that:

1. (We/I) own an interest in real property that includes a well(s) used for commercial or industrial purposes or that is irrigated in whole or in part by a well(s) assigned to the Rio Grande Alluvium Response Area of the Rio Grande Decision Support System, or (we/I) represent owners of real property that includes a well(s) used for commercial or industrial purposes or that is irrigated in whole or in part by a well(s) assigned to the Rio Grande Alluvium Response Area of the Rio Grande Decision Support System and (we/I) have the proper legal authority to sign this Petition on the owner's behalf.
2. (We/I) support the formation of Special Improvement District No. 2 and request that the District Court form the Special Improvement District pursuant to the attached Petition and general description of the conceptual plan of water management to govern the Special Improvement District.
3. By our signature hereon we request that the Rio Grande Water Conservation District petition the District Court to form Special Improvement District No. 2 and include this property within Special Improvement District No. 2.

**Special Improvement District Purpose**

The overall purpose of this Subdistrict is to provide a community-oriented water management alternative to individual augmentation plans or state-imposed regulations limiting the use of wells in Water Division No. 3. That is, to provide a mechanism through which a group of well users in the Rio Grande Alluvium Response Area can work collaboratively to develop and implement a system of self-regulation using economic-based incentives and other management tools that promote responsible ground water use and management and that calculates and mitigates the injury to senior surface water rights that result from ground water use from Subdistrict wells. The operation of the Plan will comply with the requirements of SB 04-222, codified at section 37-92-501(4), C.R.S. The Subdistrict will be financed by reasonable service and user fees, and special assessments on property within the Subdistrict, which will be benefited by the replacement of injurious depletions to senior water rights, as allowed by statute. We understand that these service and user fees and special assessments on taxable property within the Subdistrict will be required in order to generate sufficient funds to carry out the purposes of the Subdistrict. These methods of financing are authorized by the signatures on this petition without further election, pending approval of the Subdistrict Board of Managers.

As a condition of participation, the Subdistrict will require acceptance of these and other non-monetary limitations, including limitations on the diversion and use of groundwater, which may be imposed if the Board of Managers determines such limitations necessary to achieve one or more of the Plan objectives. By signing this petition the undersigned agree to accept these limitations if imposed.

In the event the Subdistrict is unable to achieve one or more of its objectives or comply with other court-imposed or state-imposed requirements, all Landowners may have limitations imposed on the use of their Subdistrict Wells for the diversion of ground water, including complete curtailment of ground water withdrawals, through administrative rules and regulations by the State of Colorado.

Participation in the Subdistrict is strictly voluntary. Once land is petitioned into the Subdistrict and the Subdistrict is duly formed by court order, the land will remain in the Subdistrict for as long as the Subdistrict is in existence, even in the event the land is sold or transferred after Subdistrict formation. The Subdistrict will remain in existence, unless dissolved by appropriate legal action, for so long as the Rio Grande Water Conservation District remains in existence. The conditions described above will run with the ownership of use of the well(s) included on this Petition.

The legal description of the property that is the subject of this petition is described below. Wells within the proposed Subdistrict that are located on or have legal authority to apply groundwater to this property are listed in Table A.

By (our/my) signature hereon, we attest to (our/my) ownership of the wells and described land (or to our/my legal authority to represent an entity that has ownership of the described land), we indicate our understanding of the foregoing intentions and purposes of the Subdistrict, and respectfully request that the same be formed pursuant to applicable statutes by the District Court. The Subdistrict's water management plan will be monitored and updated to respond to changes in climatic or hydrologic conditions or new information from *bona fide* studies or models.

Name(s): \_\_\_\_\_ Date \_\_\_\_\_  
SCHAEFER JOHN S & MICHELLE A Signature *John S Schaefer* 3-19-15  
 Signature *Michelle Schaefer* 3-19-15  
 Signature \_\_\_\_\_

Address 452 COUNTY ROAD 36; MONTE VISTA, CO 81144-9703

Parcel 3706000036: SE4 SEC 6-38-8 LESS FOLL DESC: BEG @ PT W HICH IS INTERSEC OF W LINE OF HENDERSON RD RTY W/N LIN E OF SE4 SEC 6 6H S 932 FT TH DUE W 219 FT TH DUE N 82 FT TH DUE E 73 FT TH DUE N 850 FT TH DUE E 146 FT TO POB CONT 3.25 AC M/L LESS 6 AC BK 417 PG as referenced on Book 466, Page 913 and/or Reception #346932.  
 (RIO GRANDE County) 139.64 total acres *atp*

**Table A**

WDID	Structure Name	Permit	List Any Additional Well Owners
2012274	W2354 WELL NO 02	15072-R	_____
2012275	W2354 WELL NO 03	15073-R	_____

As the circulator of this petition, I attest that each of the signatories hereon was provided with a copy of the Subdistrict conceptual Plan of Water Management and a copy of the Subdistrict Petition for Establishment describing in greater detail the background and basis for the formation of the Subdistrict and that the signatories on this petition were subscribed before me voluntarily and with knowledge of the purposes for the formation of the Subdistrict.

Printed Name of Circulator \_\_\_\_\_ Signature \_\_\_\_\_ Date \_\_\_\_\_

\*The legally authorized representatives must execute petitions on behalf of Corporations, Limited Partnerships, LLC's, LLP's, etc. A person signing the petition on behalf of any Corporation, Limited Partnership, LLC, LLP, etc. must present an affidavit attesting to the approval of the petition by the entity's Board of Directors, President, CEO, or other authorized officer(s).

\*\*This petition must be executed by all record owners of the described property. Petitions will be compared against the records on file with Alamosa and Rio Grande Counties and will be deemed valid only if the signatories exactly match the owners of record, as reflected by the county records. If less than all of the record owners sign this petition, or if someone other than the record owner signs this petition, except as set forth above, the petition will be deemed invalid.

**PETITION**  
**TO FORM SPECIAL IMPROVEMENT DISTRICT NO. 2**  
**OF THE RIO GRANDE WATER CONSERVATION DISTRICT**

---

We the undersigned by our signatures affixed to this petition do hereby affirm and attest that:

1. (We/I) own an interest in real property that includes a well(s) used for commercial or industrial purposes or that is irrigated in whole or in part by a well(s) assigned to the Rio Grande Alluvium Response Area of the Rio Grande Decision Support System, or (we/I) represent owners of real property that includes a well(s) used for commercial or industrial purposes or that is irrigated in whole or in part by a well(s) assigned to the Rio Grande Alluvium Response Area of the Rio Grande Decision Support System and (we/I) have the proper legal authority to sign this Petition on the owner's behalf.
  2. (We/I) support the formation of Special Improvement District No. 2 and request that the District Court form the Special Improvement District pursuant to the attached Petition and general description of the conceptual plan of water management to govern the Special Improvement District.
  3. By our signature hereon we request that the Rio Grande Water Conservation District petition the District Court to form Special Improvement District No. 2 and include this property within Special Improvement District No. 2.
- 

**Special Improvement District Purpose**

The overall purpose of this Subdistrict is to provide a community-oriented water management alternative to individual augmentation plans or state-imposed regulations limiting the use of wells in Water Division No. 3. That is, to provide a mechanism through which a group of well users in the Rio Grande Alluvium Response Area can work collaboratively to develop and implement a system of self-regulation using economic-based incentives and other management tools that promote responsible ground water use and management and that calculates and mitigates the injury to senior surface water rights that result from ground water use from Subdistrict wells. The operation of the Plan will comply with the requirements of SB 04-222, codified at section 37-92-501(4), C.R.S. The Subdistrict will be financed by reasonable service and user fees, and special assessments on property within the Subdistrict, which will be benefited by the replacement of injurious depletions to senior water rights, as allowed by statute. We understand that these service and user fees and special assessments on taxable property within the Subdistrict will be required in order to generate sufficient funds to carry out the purposes of the Subdistrict. These methods of financing are authorized by the signatures on this petition without further election, pending approval of the Subdistrict Board of Managers.

As a condition of participation, the Subdistrict will require acceptance of these and other non-monetary limitations, including limitations on the diversion and use of groundwater, which may be imposed if the Board of Managers determines such limitations necessary to achieve one or more of the Plan objectives. By signing this petition the undersigned agree to accept these limitations if imposed.

In the event the Subdistrict is unable to achieve one or more of its objectives or comply with other court-imposed or state-imposed requirements, all Landowners may have limitations imposed on the use of their Subdistrict Wells for the diversion of ground water, including complete curtailment of ground water withdrawals, through administrative rules and regulations by the State of Colorado.

Participation in the Subdistrict is strictly voluntary. Once land is petitioned into the Subdistrict and the Subdistrict is duly formed by court order, the land will remain in the Subdistrict for as long as the Subdistrict is in existence, even in the event the land is sold or transferred after Subdistrict formation. The Subdistrict will remain in existence, unless dissolved by appropriate legal action, for so long as the Rio Grande Water Conservation District remains in existence. The conditions described above will run with the ownership of use of the well(s) included on this Petition.

The legal description of the property that is the subject of this petition is described below. Wells within the proposed Subdistrict that are located on or have legal authority to apply groundwater to this property are listed in Table A.





**PETITION**  
**TO FORM SPECIAL IMPROVEMENT DISTRICT NO. 2**  
**OF THE RIO GRANDE WATER CONSERVATION DISTRICT**

---

We the undersigned by our signatures affixed to this petition do hereby affirm and attest that:

1. (We/I) own an interest in real property that includes a well(s) used for commercial or industrial purposes or that is irrigated in whole or in part by a well(s) assigned to the Rio Grande Alluvium Response Area of the Rio Grande Decision Support System, or (we/I) represent owners of real property that includes a well(s) used for commercial or industrial purposes or that is irrigated in whole or in part by a well(s) assigned to the Rio Grande Alluvium Response Area of the Rio Grande Decision Support System and (we/I) have the proper legal authority to sign this Petition on the owner's behalf.
  2. (We/I) support the formation of Special Improvement District No. 2 and request that the District Court form the Special Improvement District pursuant to the attached Petition and general description of the conceptual plan of water management to govern the Special Improvement District.
  3. By our signature hereon we request that the Rio Grande Water Conservation District petition the District Court to form Special Improvement District No. 2 and include this property within Special Improvement District No. 2.
- 

**Special Improvement District Purpose**

The overall purpose of this Subdistrict is to provide a community-oriented water management alternative to individual augmentation plans or state-imposed regulations limiting the use of wells in Water Division No. 3. That is, to provide a mechanism through which a group of well users in the Rio Grande Alluvium Response Area can work collaboratively to develop and implement a system of self-regulation using economic-based incentives and other management tools that promote responsible ground water use and management and that calculates and mitigates the injury to senior surface water rights that result from ground water use from Subdistrict wells. The operation of the Plan will comply with the requirements of SB 04-222, codified at section 37-92-501(4), C.R.S. The Subdistrict will be financed by reasonable service and user fees, and special assessments on property within the Subdistrict, which will be benefited by the replacement of injurious depletions to senior water rights, as allowed by statute. We understand that these service and user fees and special assessments on taxable property within the Subdistrict will be required in order to generate sufficient funds to carry out the purposes of the Subdistrict. These methods of financing are authorized by the signatures on this petition without further election, pending approval of the Subdistrict Board of Managers.

As a condition of participation, the Subdistrict will require acceptance of these and other non-monetary limitations, including limitations on the diversion and use of groundwater, which may be imposed if the Board of Managers determines such limitations necessary to achieve one or more of the Plan objectives. By signing this petition the undersigned agree to accept these limitations if imposed.

In the event the Subdistrict is unable to achieve one or more of its objectives or comply with other court-imposed or state-imposed requirements, all Landowners may have limitations imposed on the use of their Subdistrict Wells for the diversion of ground water, including complete curtailment of ground water withdrawals, through administrative rules and regulations by the State of Colorado.

Participation in the Subdistrict is strictly voluntary. Once land is petitioned into the Subdistrict and the Subdistrict is duly formed by court order, the land will remain in the Subdistrict for as long as the Subdistrict is in existence, even in the event the land is sold or transferred after Subdistrict formation. The Subdistrict will remain in existence, unless dissolved by appropriate legal action, for so long as the Rio Grande Water Conservation District remains in existence. The conditions described above will run with the ownership of use of the well(s) included on this Petition.

The legal description of the property that is the subject of this petition is described below. Wells within the proposed Subdistrict that are located on or have legal authority to apply groundwater to this property are listed in Table A.

Farm Plan # 200790

Petition No 3706000052

By (our/my) signature hereon, we attest to (our/my) ownership of the wells and described land (or to our/my legal authority to represent an entity that has ownership of the described land), we indicate our understanding of the foregoing intentions and purposes of the Subdistrict, and respectfully request that the same be formed pursuant to applicable statutes by the District Court. The Subdistrict's water management plan will be monitored and updated to respond to changes in climatic or hydrologic conditions or new information from *bona fide* studies or models.

Name(s): \_\_\_\_\_ Date \_\_\_\_\_

TORRES MATTHEW R & SAVANNAH B Signature *Matthew D Torres* 3-31-15

Signature *Savannah B Torres* 3-31-15

Signature \_\_\_\_\_

Address 389 E. Cty. Rd. 1 S.; Monte Vista, CO 81144-8323

Parcel 3706000052: FR SW4 SEC 6-38-8 A/K/A TRACT 3 DESC BY METES & BOUNDS: CONS N-S CENLIN SD SEC 6 BEAR S 02 DEG 08'12"E W/ BEARS REL THERETO: COM @SW COR SD SEC 6; TH N 33 DEG 41'32"E 54.65 FT; TH S 63 DEG 41'31"E 35.25 FT; TH N 89 DEG 12'44"E AL N ROW CO RD 1S 515.95 as referenced on Book 572, Page 6 and/or Reception #422489. (RIO GRANDE County) 107.67 total acres AIP

**Table A**

WDID	Structure Name	Permit	List Any Additional Well Owners
2009474	W0677 WELL NO 10	588-R	

As the circulator of this petition, I attest that each of the signatories hereon was provided with a copy of the Subdistrict conceptual Plan of Water Management and a copy of the Subdistrict Petition for Establishment describing in greater detail the background and basis for the formation of the Subdistrict and that the signatories on this petition were subscribed before me voluntarily and with knowledge of the purposes for the formation of the Subdistrict.

Printed Name of Circulator \_\_\_\_\_ Signature \_\_\_\_\_ Date \_\_\_\_\_

\*The legally authorized representatives must execute petitions on behalf of Corporations, Limited Partnerships, LLC's, LLP's, etc. A person signing the petition on behalf of any Corporation, Limited Partnership, LLC, LLP, etc. must present an affidavit attesting to the approval of the petition by the entity's Board of Directors, President, CEO, or other authorized officer(s).

\*\*This petition must be executed by all record owners of the described property. Petitions will be compared against the records on file with Alamosa and Rio Grande Counties and will be deemed valid only if the signatories exactly match the owners of record, as reflected by the county records. If less than all of the record owners sign this petition, or if someone other than the record owner signs this petition, except as set forth above, the petition will be deemed invalid.

**PETITION**  
**TO FORM SPECIAL IMPROVEMENT DISTRICT NO. 2**  
**OF THE RIO GRANDE WATER CONSERVATION DISTRICT**

We the undersigned by our signatures affixed to this petition do hereby affirm and attest that:

1. (We/I) own an interest in real property that includes a well(s) used for commercial or industrial purposes or that is irrigated in whole or in part by a well(s) assigned to the Rio Grande Alluvium Response Area of the Rio Grande Decision Support System, or (we/I) represent owners of real property that includes a well(s) used for commercial or industrial purposes or that is irrigated in whole or in part by a well(s) assigned to the Rio Grande Alluvium Response Area of the Rio Grande Decision Support System and (we/I) have the proper legal authority to sign this Petition on the owner's behalf.
2. (We/I) support the formation of Special Improvement District No. 2 and request that the District Court form the Special Improvement District pursuant to the attached Petition and general description of the conceptual plan of water management to govern the Special Improvement District.
3. By our signature hereon we request that the Rio Grande Water Conservation District petition the District Court to form Special Improvement District No. 2 and include this property within Special Improvement District No. 2.

**Special Improvement District Purpose**

The overall purpose of this Subdistrict is to provide a community-oriented water management alternative to individual augmentation plans or state-imposed regulations limiting the use of wells in Water Division No. 3. That is, to provide a mechanism through which a group of well users in the Rio Grande Alluvium Response Area can work collaboratively to develop and implement a system of self-regulation using economic-based incentives and other management tools that promote responsible ground water use and management and that calculates and mitigates the injury to senior surface water rights that result from ground water use from Subdistrict wells. The operation of the Plan will comply with the requirements of SB 04-222, codified at section 37-92-501(4), C.R.S. The Subdistrict will be financed by reasonable service and user fees, and special assessments on property within the Subdistrict, which will be benefited by the replacement of injurious depletions to senior water rights, as allowed by statute. We understand that these service and user fees and special assessments on taxable property within the Subdistrict will be required in order to generate sufficient funds to carry out the purposes of the Subdistrict. These methods of financing are authorized by the signatures on this petition without further election, pending approval of the Subdistrict Board of Managers.

As a condition of participation, the Subdistrict will require acceptance of these and other non-monetary limitations, including limitations on the diversion and use of groundwater, which may be imposed if the Board of Managers determines such limitations necessary to achieve one or more of the Plan objectives. By signing this petition the undersigned agree to accept these limitations if imposed.

In the event the Subdistrict is unable to achieve one or more of its objectives or comply with other court-imposed or state-imposed requirements, all Landowners may have limitations imposed on the use of their Subdistrict Wells for the diversion of ground water, including complete curtailment of ground water withdrawals, through administrative rules and regulations by the State of Colorado.

Participation in the Subdistrict is strictly voluntary. Once land is petitioned into the Subdistrict and the Subdistrict is duly formed by court order, the land will remain in the Subdistrict for as long as the Subdistrict is in existence, even in the event the land is sold or transferred after Subdistrict formation. The Subdistrict will remain in existence, unless dissolved by appropriate legal action, for so long as the Rio Grande Water Conservation District remains in existence. The conditions described above will run with the ownership of use of the well(s) included on this Petition.

The legal description of the property that is the subject of this petition is described below. Wells within the proposed Subdistrict that are located on or have legal authority to apply groundwater to this property are listed in Table A.

Farm Plan # 200890

Petition No 3706004002

By (our/my) signature hereon, we attest to (our/my) ownership of the wells and described land (or to our/my legal authority to represent an entity that has ownership of the described land), we indicate our understanding of the foregoing intentions and purposes of the Subdistrict, and respectfully request that the same be formed pursuant to applicable statutes by the District Court. The Subdistrict's water management plan will be monitored and updated to respond to changes in climatic or hydrologic conditions or new information from *bona fide* studies or models.

Name(s): \_\_\_\_\_

WREFORD DAVID V & BRENDA L

Signature

David V. Wreford

Date

3/19/15

Signature

Brenda L Wreford

3/19/15

Signature \_\_\_\_\_

Address 902 8TH AVE; MONTE VISTA, CO 81144-1538

Parcel 3706004002: TRACTS #3-4 VONEGIDY GARDENS FR OUTLOT C SUNNYSIDE LY N OF TRS 3-4 VON EGIDY GARDENS & S OF S LINE OF RTY OF NO 1 LATERAL OF MONTE VISTA CANAL as referenced on Book 447 , Page 622 and/or Reception # 335740 . (RIO GRANDE County) 9.9 total acres tlp

Table A

WDID	Structure Name	Permit	List Any Additional Well Owners
2011375	W1803 WELL NO 01	13677-F	

As the circulator of this petition, I attest that each of the signatories hereon was provided with a copy of the Subdistrict conceptual Plan of Water Management and a copy of the Subdistrict Petition for Establishment describing in greater detail the background and basis for the formation of the Subdistrict and that the signatories on this petition were subscribed before me voluntarily and with knowledge of the purposes for the formation of the Subdistrict.

Printed Name of Circulator

Signature

Date

\*The legally authorized representatives must execute petitions on behalf of Corporations, Limited Partnerships, LLC's, LLP's, etc. A person signing the petition on behalf of any Corporation, Limited Partnership, LLC, LLP, etc. must present an affidavit attesting to the approval of the petition by the entity's Board of Directors, President, CEO, or other authorized officer(s).

\*\*This petition must be executed by all record owners of the described property. Petitions will be compared against the records on file with Alamosa and Rio Grande Counties and will be deemed valid only if the signatories exactly match the owners of record, as reflected by the county records. If less than all of the record owners sign this petition, or if someone other than the record owner signs this petition, except as set forth above, the petition will be deemed invalid.

**PETITION**  
**TO FORM SPECIAL IMPROVEMENT DISTRICT NO. 2**  
**OF THE RIO GRANDE WATER CONSERVATION DISTRICT**

---

We the undersigned by our signatures affixed to this petition do hereby affirm and attest that:

1. (We/I) own an interest in real property that includes a well(s) used for commercial or industrial purposes or that is irrigated in whole or in part by a well(s) assigned to the Rio Grande Alluvium Response Area of the Rio Grande Decision Support System, or (we/I) represent owners of real property that includes a well(s) used for commercial or industrial purposes or that is irrigated in whole or in part by a well(s) assigned to the Rio Grande Alluvium Response Area of the Rio Grande Decision Support System and (we/I) have the proper legal authority to sign this Petition on the owner's behalf.
  2. (We/I) support the formation of Special Improvement District No. 2 and request that the District Court form the Special Improvement District pursuant to the attached Petition and general description of the conceptual plan of water management to govern the Special Improvement District.
  3. By our signature hereon we request that the Rio Grande Water Conservation District petition the District Court to form Special Improvement District No. 2 and include this property within Special Improvement District No. 2.
- 

**Special Improvement District Purpose**

The overall purpose of this Subdistrict is to provide a community-oriented water management alternative to individual augmentation plans or state-imposed regulations limiting the use of wells in Water Division No. 3. That is, to provide a mechanism through which a group of well users in the Rio Grande Alluvium Response Area can work collaboratively to develop and implement a system of self-regulation using economic-based incentives and other management tools that promote responsible ground water use and management and that calculates and mitigates the injury to senior surface water rights that result from ground water use from Subdistrict wells. The operation of the Plan will comply with the requirements of SB 04-222, codified at section 37-92-501(4), C.R.S. The Subdistrict will be financed by reasonable service and user fees, and special assessments on property within the Subdistrict, which will be benefited by the replacement of injurious depletions to senior water rights, as allowed by statute. We understand that these service and user fees and special assessments on taxable property within the Subdistrict will be required in order to generate sufficient funds to carry out the purposes of the Subdistrict. These methods of financing are authorized by the signatures on this petition without further election, pending approval of the Subdistrict Board of Managers.

As a condition of participation, the Subdistrict will require acceptance of these and other non-monetary limitations, including limitations on the diversion and use of groundwater, which may be imposed if the Board of Managers determines such limitations necessary to achieve one or more of the Plan objectives. By signing this petition the undersigned agree to accept these limitations if imposed.

In the event the Subdistrict is unable to achieve one or more of its objectives or comply with other court-imposed or state-imposed requirements, all Landowners may have limitations imposed on the use of their Subdistrict Wells for the diversion of ground water, including complete curtailment of ground water withdrawals, through administrative rules and regulations by the State of Colorado.

Participation in the Subdistrict is strictly voluntary. Once land is petitioned into the Subdistrict and the Subdistrict is duly formed by court order, the land will remain in the Subdistrict for as long as the Subdistrict is in existence, even in the event the land is sold or transferred after Subdistrict formation. The Subdistrict will remain in existence, unless dissolved by appropriate legal action, for so long as the Rio Grande Water Conservation District remains in existence. The conditions described above will run with the ownership of use of the well(s) included on this Petition.

The legal description of the property that is the subject of this petition is described below. Wells within the proposed Subdistrict that are located on or have legal authority to apply groundwater to this property are listed in Table A.

By (our/my) signature hereon, we attest to (our/my) ownership of the wells and described land (or to our/my legal authority to represent an entity that has ownership of the described land), we indicate our understanding of the foregoing intentions and purposes of the Subdistrict, and respectfully request that the same be formed pursuant to applicable statutes by the District Court. The Subdistrict's water management plan will be monitored and updated to respond to changes in climatic or hydrologic conditions or new information from *bona fide* studies or models.

Name(s): SALAZAR ELAINE M Signature *Elaine M. Salazar* Date 3/31/15  
Signature \_\_\_\_\_  
Signature \_\_\_\_\_

Address 1060 8TH AVE; MONTE VISTA, CO 81144-1537

Parcel 3706004003: TRACT #5 VON EGIDY GARDEN S ALSO: FR OF OUTLOT C SUNNYSIDE ADJOINING TR #5 VON EGIDY GARDENS EXC A DITCH RTY 14 FT WIDE + 328 FT LONG ON N SIDE OF THE SD OUTLOT C as referenced on Book 325, Page 700 and/or Reception # 245982 . (RIO GRANDE County) 4.62 total acres tip

**Table A**

WDID	Structure Name	Permit	List Any Additional Well Owners
2011661	W1923 WELL NO 01	-	

As the circulator of this petition, I attest that each of the signatories hereon was provided with a copy of the Subdistrict conceptual Plan of Water Management and a copy of the Subdistrict Petition for Establishment describing in greater detail the background and basis for the formation of the Subdistrict and that the signatories on this petition were subscribed before me voluntarily and with knowledge of the purposes for the formation of the Subdistrict.

*Clare Stypson* Printed Name of Circulator  
*Clare Stypson* Signature  
3-31-15 Date

\*The legally authorized representatives must execute petitions on behalf of Corporations, Limited Partnerships, LLC's, LLP's, etc. A person signing the petition on behalf of any Corporation, Limited Partnership, LLC, LLP, etc. must present an affidavit attesting to the approval of the petition by the entity's Board of Directors, President, CEO, or other authorized officer(s).

\*\*This petition must be executed by all record owners of the described property. Petitions will be compared against the records on file with Alamosa and Rio Grande Counties and will be deemed valid only if the signatories exactly match the owners of record, as reflected by the county records. If less than all of the record owners sign this petition, or if someone other than the record owner signs this petition, except as set forth above, the petition will be deemed invalid.

**PETITION**  
**TO FORM SPECIAL IMPROVEMENT DISTRICT NO. 2**  
**OF THE RIO GRANDE WATER CONSERVATION DISTRICT**

---

We the undersigned by our signatures affixed to this petition do hereby affirm and attest that:

1. (We/I) own an interest in real property that includes a well(s) used for commercial or industrial purposes or that is irrigated in whole or in part by a well(s) assigned to the Rio Grande Alluvium Response Area of the Rio Grande Decision Support System, or (we/I) represent owners of real property that includes a well(s) used for commercial or industrial purposes or that is irrigated in whole or in part by a well(s) assigned to the Rio Grande Alluvium Response Area of the Rio Grande Decision Support System and (we/I) have the proper legal authority to sign this Petition on the owner's behalf.
  2. (We/I) support the formation of Special Improvement District No. 2 and request that the District Court form the Special Improvement District pursuant to the attached Petition and general description of the conceptual plan of water management to govern the Special Improvement District.
  3. By our signature hereon we request that the Rio Grande Water Conservation District petition the District Court to form Special Improvement District No. 2 and include this property within Special Improvement District No. 2.
- 

**Special Improvement District Purpose**

The overall purpose of this Subdistrict is to provide a community-oriented water management alternative to individual augmentation plans or state-imposed regulations limiting the use of wells in Water Division No. 3. That is, to provide a mechanism through which a group of well users in the Rio Grande Alluvium Response Area can work collaboratively to develop and implement a system of self-regulation using economic-based incentives and other management tools that promote responsible ground water use and management and that calculates and mitigates the injury to senior surface water rights that result from ground water use from Subdistrict wells. The operation of the Plan will comply with the requirements of SB 04-222, codified at section 37-92-501(4), C.R.S. The Subdistrict will be financed by reasonable service and user fees, and special assessments on property within the Subdistrict, which will be benefited by the replacement of injurious depletions to senior water rights, as allowed by statute. We understand that these service and user fees and special assessments on taxable property within the Subdistrict will be required in order to generate sufficient funds to carry out the purposes of the Subdistrict. These methods of financing are authorized by the signatures on this petition without further election, pending approval of the Subdistrict Board of Managers.

As a condition of participation, the Subdistrict will require acceptance of these and other non-monetary limitations, including limitations on the diversion and use of groundwater, which may be imposed if the Board of Managers determines such limitations necessary to achieve one or more of the Plan objectives. By signing this petition the undersigned agree to accept these limitations if imposed.




In the event the Subdistrict is unable to achieve one or more of its objectives or comply with other court-imposed or state-imposed requirements, all Landowners may have limitations imposed on the use of their Subdistrict Wells for the diversion of ground water, including complete curtailment of ground water withdrawals, through administrative rules and regulations by the State of Colorado.

Participation in the Subdistrict is strictly voluntary. Once land is petitioned into the Subdistrict and the Subdistrict is duly formed by court order, the land will remain in the Subdistrict for as long as the Subdistrict is in existence, even in the event the land is sold or transferred after Subdistrict formation. The Subdistrict will remain in existence, unless dissolved by appropriate legal action, for so long as the Rio Grande Water Conservation District remains in existence. The conditions described above will run with the ownership of use of the well(s) included on this Petition.

The legal description of the property that is the subject of this petition is described below. Wells within the proposed Subdistrict that are located on or have legal authority to apply groundwater to this property are listed in Table A.



By (our/my) signature hereon, we attest to (our/my) ownership of the wells and described land (or to our/my legal authority to represent an entity that has ownership of the described land), we indicate our understanding of the foregoing intentions and purposes of the Subdistrict, and respectfully request that the same be formed pursuant to applicable statutes by the District Court. The Subdistrict's water management plan will be monitored and updated to respond to changes in climatic or hydrologic conditions or new information from *bona fide* studies or models.

Name(s): BURD CHARLES W & PATRICIA M Signature  Date 3-23-15  
 Signature  3-23-15  
 Signature 

Address 1521 S COUNTY ROAD 1 E; MONTE VISTA, CO 81144-9274

Parcel 3707100022: NE4 SEC 7-38-8 LESS STRIP 33 FT WIDE BEG @ PT 330 FT S OF NE COR OF SEC 7 & RUNNING S TO SE COR OF SEC & ADJ TO PUBLIC RD WH RUNS AL E SIDE OF 1/4 SEC & WH DRAINAGE DITCH RTY as referenced on Book 410, Page 931 and/or Reception # 316437. (RIO GRANDE County) 160 total acres AP

**Table A**

WDID	Structure Name	Permit	List Any Additional Well Owners
2008931	W0371 WELL NO 01	10111-R	
2014064	PERMIT 46565-F-	46565-F	

As the circulator of this petition, I attest that each of the signatories hereon was provided with a copy of the Subdistrict conceptual Plan of Water Management and a copy of the Subdistrict Petition for Establishment describing in greater detail the background and basis for the formation of the Subdistrict and that the signatories on this petition were subscribed before me voluntarily and with knowledge of the purposes for the formation of the Subdistrict.

Printed Name of Circulator \_\_\_\_\_ Signature \_\_\_\_\_ Date \_\_\_\_\_

\*The legally authorized representatives must execute petitions on behalf of Corporations, Limited Partnerships, LLC's, LLP's, etc. A person signing the petition on behalf of any Corporation, Limited Partnership, LLC, LLP, etc. must present an affidavit attesting to the approval of the petition by the entity's Board of Directors, President, CEO, or other authorized officer(s).

\*\*This petition must be executed by all record owners of the described property. Petitions will be compared against the records on file with Alamosa and Rio Grande Counties and will be deemed valid only if the signatories exactly match the owners of record, as reflected by the county records. If less than all of the record owners sign this petition, or if someone other than the record owner signs this petition, except as set forth above, the petition will be deemed invalid.

**PETITION**  
**TO FORM SPECIAL IMPROVEMENT DISTRICT NO. 2**  
**OF THE RIO GRANDE WATER CONSERVATION DISTRICT**

---

We the undersigned by our signatures affixed to this petition do hereby affirm and attest that:

1. (We/I) own an interest in real property that includes a well(s) used for commercial or industrial purposes or that is irrigated in whole or in part by a well(s) assigned to the Rio Grande Alluvium Response Area of the Rio Grande Decision Support System, or (we/I) represent owners of real property that includes a well(s) used for commercial or industrial purposes or that is irrigated in whole or in part by a well(s) assigned to the Rio Grande Alluvium Response Area of the Rio Grande Decision Support System and (we/I) have the proper legal authority to sign this Petition on the owner's behalf.
  2. (We/I) support the formation of Special Improvement District No. 2 and request that the District Court form the Special Improvement District pursuant to the attached Petition and general description of the conceptual plan of water management to govern the Special Improvement District.
  3. By our signature hereon we request that the Rio Grande Water Conservation District petition the District Court to form Special Improvement District No. 2 and include this property within Special Improvement District No. 2.
- 

**Special Improvement District Purpose**

The overall purpose of this Subdistrict is to provide a community-oriented water management alternative to individual augmentation plans or state-imposed regulations limiting the use of wells in Water Division No. 3. That is, to provide a mechanism through which a group of well users in the Rio Grande Alluvium Response Area can work collaboratively to develop and implement a system of self-regulation using economic-based incentives and other management tools that promote responsible ground water use and management and that calculates and mitigates the injury to senior surface water rights that result from ground water use from Subdistrict wells. The operation of the Plan will comply with the requirements of SB 04-222, codified at section 37-92-501(4), C.R.S. The Subdistrict will be financed by reasonable service and user fees, and special assessments on property within the Subdistrict, which will be benefited by the replacement of injurious depletions to senior water rights, as allowed by statute. We understand that these service and user fees and special assessments on taxable property within the Subdistrict will be required in order to generate sufficient funds to carry out the purposes of the Subdistrict. These methods of financing are authorized by the signatures on this petition without further election, pending approval of the Subdistrict Board of Managers.

As a condition of participation, the Subdistrict will require acceptance of these and other non-monetary limitations, including limitations on the diversion and use of groundwater, which may be imposed if the Board of Managers determines such limitations necessary to achieve one or more of the Plan objectives. By signing this petition the undersigned agree to accept these limitations if imposed.

In the event the Subdistrict is unable to achieve one or more of its objectives or comply with other court-imposed or state-imposed requirements, all Landowners may have limitations imposed on the use of their Subdistrict Wells for the diversion of ground water, including complete curtailment of ground water withdrawals, through administrative rules and regulations by the State of Colorado.

Participation in the Subdistrict is strictly voluntary. Once land is petitioned into the Subdistrict and the Subdistrict is duly formed by court order, the land will remain in the Subdistrict for as long as the Subdistrict is in existence, even in the event the land is sold or transferred after Subdistrict formation. The Subdistrict will remain in existence, unless dissolved by appropriate legal action, for so long as the Rio Grande Water Conservation District remains in existence. The conditions described above will run with the ownership of use of the well(s) included on this Petition.

The legal description of the property that is the subject of this petition is described below. Wells within the proposed Subdistrict that are located on or have legal authority to apply groundwater to this property are listed in Table A.

By (our/my) signature hereon, we attest to (our/my) ownership of the wells and described land (or to our/my legal authority to represent an entity that has ownership of the described land), we indicate our understanding of the foregoing intentions and purposes of the Subdistrict, and respectfully request that the same be formed pursuant to applicable statutes by the District Court. The Subdistrict's water management plan will be monitored and updated to respond to changes in climatic or hydrologic conditions or new information from *bona fide* studies or models.

Name(s): \_\_\_\_\_ Date \_\_\_\_\_  
CALDON CASEY F & SHARI K Signature *Caldon Casey F* 3/31/15  
 Signature *Shari K. Caldon* 3/31/15  
 Signature \_\_\_\_\_

Address 11734 STATE HIGHWAY 368 S; ALAMOSA, CO 81101-8705

Parcel 3708100513: NE4 SEC 8-38-8 LESS 1.90 AC M/L LESS 4.36 AC BK 486 PG 483 LESS 4.15 AC BK 499 PG 88 FR NW4 SEC 8-38-8 LESS 3.01 AC BK 329 PG 410 LESS 64.31 AC BK 453 PG 1236 LESS 11.41 AC BK 492 PG 1745 LESS 7.18 AC BK 494 PG 116 LESS 2.878 AC M/L BK 555 PG 1441 as referenced on Book 534, Page 2162 and/or Reception # 398671 (RIO GRANDE County) 223.29 total acres *tip*

**Table A**

WDID	Structure Name	Permit	List Any Additional Well Owners
2012707	W2599 WELL NO 10	5975-R	_____
2012708	W2599 WELL NO 11	6319-F	_____
2014221	2009CW9 WELL NO 10-A	36272-F	_____

As the circulator of this petition, I attest that each of the signatories hereon was provided with a copy of the Subdistrict conceptual Plan of Water Management and a copy of the Subdistrict Petition for Establishment describing in greater detail the background and basis for the formation of the Subdistrict and that the signatories on this petition were subscribed before me voluntarily and with knowledge of the purposes for the formation of the Subdistrict.

Printed Name of Circulator \_\_\_\_\_ Signature \_\_\_\_\_ Date \_\_\_\_\_

\*The legally authorized representatives must execute petitions on behalf of Corporations, Limited Partnerships, LLC's, LLP's, etc. A person signing the petition on behalf of any Corporation, Limited Partnership, LLC, LLP, etc. must present an affidavit attesting to the approval of the petition by the entity's Board of Directors, President, CEO, or other authorized officer(s).

\*\*This petition must be executed by all record owners of the described property. Petitions will be compared against the records on file with Alamosa and Rio Grande Counties and will be deemed valid only if the signatories exactly match the owners of record, as reflected by the county records. If less than all of the record owners sign this petition, or if someone other than the record owner signs this petition, except as set forth above, the petition will be deemed invalid.

**PETITION**  
**TO FORM SPECIAL IMPROVEMENT DISTRICT NO. 2**  
**OF THE RIO GRANDE WATER CONSERVATION DISTRICT**

---

We the undersigned by our signatures affixed to this petition do hereby affirm and attest that:

1. (We/I) own an interest in real property that includes a well(s) used for commercial or industrial purposes or that is irrigated in whole or in part by a well(s) assigned to the Rio Grande Alluvium Response Area of the Rio Grande Decision Support System, or (we/I) represent owners of real property that includes a well(s) used for commercial or industrial purposes or that is irrigated in whole or in part by a well(s) assigned to the Rio Grande Alluvium Response Area of the Rio Grande Decision Support System and (we/I) have the proper legal authority to sign this Petition on the owner's behalf.
  2. (We/I) support the formation of Special Improvement District No. 2 and request that the District Court form the Special Improvement District pursuant to the attached Petition and general description of the conceptual plan of water management to govern the Special Improvement District.
  3. By our signature hereon we request that the Rio Grande Water Conservation District petition the District Court to form Special Improvement District No. 2 and include this property within Special Improvement District No. 2.
- 

**Special Improvement District Purpose**

The overall purpose of this Subdistrict is to provide a community-oriented water management alternative to individual augmentation plans or state-imposed regulations limiting the use of wells in Water Division No. 3. That is, to provide a mechanism through which a group of well users in the Rio Grande Alluvium Response Area can work collaboratively to develop and implement a system of self-regulation using economic-based incentives and other management tools that promote responsible ground water use and management and that calculates and mitigates the injury to senior surface water rights that result from ground water use from Subdistrict wells. The operation of the Plan will comply with the requirements of SB 04-222, codified at section 37-92-501(4), C.R.S. The Subdistrict will be financed by reasonable service and user fees, and special assessments on property within the Subdistrict, which will be benefited by the replacement of injurious depletions to senior water rights, as allowed by statute. We understand that these service and user fees and special assessments on taxable property within the Subdistrict will be required in order to generate sufficient funds to carry out the purposes of the Subdistrict. These methods of financing are authorized by the signatures on this petition without further election, pending approval of the Subdistrict Board of Managers.

As a condition of participation, the Subdistrict will require acceptance of these and other non-monetary limitations, including limitations on the diversion and use of groundwater, which may be imposed if the Board of Managers determines such limitations necessary to achieve one or more of the Plan objectives. By signing this petition the undersigned agree to accept these limitations if imposed.

In the event the Subdistrict is unable to achieve one or more of its objectives or comply with other court-imposed or state-imposed requirements, all Landowners may have limitations imposed on the use of their Subdistrict Wells for the diversion of ground water, including complete curtailment of ground water withdrawals, through administrative rules and regulations by the State of Colorado.

Participation in the Subdistrict is strictly voluntary. Once land is petitioned into the Subdistrict and the Subdistrict is duly formed by court order, the land will remain in the Subdistrict for as long as the Subdistrict is in existence, even in the event the land is sold or transferred after Subdistrict formation. The Subdistrict will remain in existence, unless dissolved by appropriate legal action, for so long as the Rio Grande Water Conservation District remains in existence. The conditions described above will run with the ownership of use of the well(s) included on this Petition.

The legal description of the property that is the subject of this petition is described below. Wells within the proposed Subdistrict that are located on or have legal authority to apply groundwater to this property are listed in Table A.

By (our/my) signature hereon, we attest to (our/my) ownership of the wells and described land (or to our/my legal authority to represent an entity that has ownership of the described land), we indicate our understanding of the foregoing intentions and purposes of the Subdistrict, and respectfully request that the same be formed pursuant to applicable statutes by the District Court. The Subdistrict's water management plan will be monitored and updated to respond to changes in climatic or hydrologic conditions or new information from *bona fide* studies or models.

Name(s): STILLINGS CHARLES N Signature *Charles N. Stillings* Date 03-31-2015  
 Signature \_\_\_\_\_  
 Signature \_\_\_\_\_

Address 1523 E COUNTY ROAD 2 S; MONTE VISTA, CO 81144-9324

Parcel 3708300423: S2 SEC 8-38-8 LESS 6.004 AC BK 479 PG 1548 LESS 6.619 AC BK 496 PG 1295 FORMERLY 3708300398 as referenced on Book 329, Page 474 and/or Reception #249948. (RIO GRANDE County) 307.38 total acres *tjp*

**Table A**

WDID	Structure Name	Permit	List Any Additional Well Owners
2005025	W1203 WELL NO 02	-	_____
2006552	W3529 WELL NO 01	1222-RR	_____
2010325	W1203 WELL NO 01	1221-R	_____
2010326	W1203 WELL NO 03	1223-RR	_____
2010327	W1203 WELL NO 04	4190-F	_____

As the circulator of this petition, I attest that each of the signatories hereon was provided with a copy of the Subdistrict conceptual Plan of Water Management and a copy of the Subdistrict Petition for Establishment describing in greater detail the background and basis for the formation of the Subdistrict and that the signatories on this petition were subscribed before me voluntarily and with knowledge of the purposes for the formation of the Subdistrict.

*Clare Simpson* Printed Name of Circulator Signature *Clare Simpson* Date 3-31-2015

\*The legally authorized representatives must execute petitions on behalf of Corporations, Limited Partnerships, LLC's, LLP's, etc. A person signing the petition on behalf of any Corporation, Limited Partnership, LLC, LLP, etc. must present an affidavit attesting to the approval of the petition by the entity's Board of Directors, President, CEO, or other authorized officer(s).

\*\*This petition must be executed by all record owners of the described property. Petitions will be compared against the records on file with Alamosa and Rio Grande Counties and will be deemed valid only if the signatories exactly match the owners of record, as reflected by the county records. If less than all of the record owners sign this petition, or if someone other than the record owner signs this petition, except as set forth above, the petition will be deemed invalid.

Farm Plan # 200850Petition No 3709100523

**PETITION**  
**TO FORM SPECIAL IMPROVEMENT DISTRICT NO. 2**  
**OF THE RIO GRANDE WATER CONSERVATION DISTRICT**

---

We the undersigned by our signatures affixed to this petition do hereby affirm and attest that:

1. (We/I) own an interest in real property that includes a well(s) used for commercial or industrial purposes or that is irrigated in whole or in part by a well(s) assigned to the Rio Grande Alluvium Response Area of the Rio Grande Decision Support System, or (we/I) represent owners of real property that includes a well(s) used for commercial or industrial purposes or that is irrigated in whole or in part by a well(s) assigned to the Rio Grande Alluvium Response Area of the Rio Grande Decision Support System and (we/I) have the proper legal authority to sign this Petition on the owner's behalf.
  2. (We/I) support the formation of Special Improvement District No. 2 and request that the District Court form the Special Improvement District pursuant to the attached Petition and general description of the conceptual plan of water management to govern the Special Improvement District.
  3. By our signature hereon we request that the Rio Grande Water Conservation District petition the District Court to form Special Improvement District No. 2 and include this property within Special Improvement District No. 2.
- 

**Special Improvement District Purpose**

The overall purpose of this Subdistrict is to provide a community-oriented water management alternative to individual augmentation plans or state-imposed regulations limiting the use of wells in Water Division No. 3. That is, to provide a mechanism through which a group of well users in the Rio Grande Alluvium Response Area can work collaboratively to develop and implement a system of self-regulation using economic-based incentives and other management tools that promote responsible ground water use and management and that calculates and mitigates the injury to senior surface water rights that result from ground water use from Subdistrict wells. The operation of the Plan will comply with the requirements of SB 04-222, codified at section 37-92-501(4), C.R.S. The Subdistrict will be financed by reasonable service and user fees, and special assessments on property within the Subdistrict, which will be benefited by the replacement of injurious depletions to senior water rights, as allowed by statute. We understand that these service and user fees and special assessments on taxable property within the Subdistrict will be required in order to generate sufficient funds to carry out the purposes of the Subdistrict. These methods of financing are authorized by the signatures on this petition without further election, pending approval of the Subdistrict Board of Managers.

As a condition of participation, the Subdistrict will require acceptance of these and other non-monetary limitations, including limitations on the diversion and use of groundwater, which may be imposed if the Board of Managers determines such limitations necessary to achieve one or more of the Plan objectives. By signing this petition the undersigned agree to accept these limitations if imposed.

In the event the Subdistrict is unable to achieve one or more of its objectives or comply with other court-imposed or state-imposed requirements, all Landowners may have limitations imposed on the use of their Subdistrict Wells for the diversion of ground water, including complete curtailment of ground water withdrawals, through administrative rules and regulations by the State of Colorado.

Participation in the Subdistrict is strictly voluntary. Once land is petitioned into the Subdistrict and the Subdistrict is duly formed by court order, the land will remain in the Subdistrict for as long as the Subdistrict is in existence, even in the event the land is sold or transferred after Subdistrict formation. The Subdistrict will remain in existence, unless dissolved by appropriate legal action, for so long as the Rio Grande Water Conservation District remains in existence. The conditions described above will run with the ownership of use of the well(s) included on this Petition.

The legal description of the property that is the subject of this petition is described below. Wells within the proposed Subdistrict that are located on or have legal authority to apply groundwater to this property are listed in Table A.

Farm Plan # 200850

Petition No 3709100523

By (our/my) signature hereon, we attest to (our/my) ownership of the wells and described land (or to our/my legal authority to represent an entity that has ownership of the described land), we indicate our understanding of the foregoing intentions and purposes of the Subdistrict, and respectfully request that the same be formed pursuant to applicable statutes by the District Court. The Subdistrict's water management plan will be monitored and updated to respond to changes in climatic or hydrologic conditions or new information from *bona fide* studies or models.

Name(s):	Signature	Date
<u>JOHNSON STANTON &amp; JAELYN</u>	<u>Stanton W. Johnson</u>	<u>3/25/15</u>
	<u>Jaelyn Johnson</u>	<u>3/25/15</u>
	Signature _____	_____

Address 9026 S COUNTY ROAD 2 E; MONTE VISTA, CO 81144-9507

Parcel 3709100523: NE4 SEC 9-38-8 LESS PAR LY N OF D&RGW RR LESS 3.63 AC M/L AKA HAGEDORN RESIDENCE PARCEL DR A MAP 1040 FORMERLY 3709100028 as referenced on Book 569, Page 790 and/or Reception #421226 . (RIO GRANDE County) 146.37 total acres. HJP

Table A

WDID	Structure Name	Permit	List Any Additional Well Owners
2012558	W2545 WELL NO 02	601-RR	_____
2012559	W2545 WELL NO 03	602-R	_____
2012560	W2545 WELL NO 04	3136-F	_____
2012561	W2545 WELL NO 05	12069-F	_____

As the circulator of this petition, I attest that each of the signatories hereon was provided with a copy of the Subdistrict conceptual Plan of Water Management and a copy of the Subdistrict Petition for Establishment describing in greater detail the background and basis for the formation of the Subdistrict and that the signatories on this petition were subscribed before me voluntarily and with knowledge of the purposes for the formation of the Subdistrict.

Printed Name of Circulator	Signature	Date
----------------------------	-----------	------

\*The legally authorized representatives must execute petitions on behalf of Corporations, Limited Partnerships, LLC's, LLP's, etc. A person signing the petition on behalf of any Corporation, Limited Partnership, LLC, LLP, etc. must present an affidavit attesting to the approval of the petition by the entity's Board of Directors, President, CEO, or other authorized officer(s).

\*\*This petition must be executed by all record owners of the described property. Petitions will be compared against the records on file with Alamosa and Rio Grande Counties and will be deemed valid only if the signatories exactly match the owners of record, as reflected by the county records. If less than all of the record owners sign this petition, or if someone other than the record owner signs this petition, except as set forth above, the petition will be deemed invalid.

**PETITION**  
**TO FORM SPECIAL IMPROVEMENT DISTRICT NO. 2**  
**OF THE RIO GRANDE WATER CONSERVATION DISTRICT**

---

We the undersigned by our signatures affixed to this petition do hereby affirm and attest that:

1. (We/I) own an interest in real property that includes a well(s) used for commercial or industrial purposes or that is irrigated in whole or in part by a well(s) assigned to the Rio Grande Alluvium Response Area of the Rio Grande Decision Support System, or (we/I) represent owners of real property that includes a well(s) used for commercial or industrial purposes or that is irrigated in whole or in part by a well(s) assigned to the Rio Grande Alluvium Response Area of the Rio Grande Decision Support System and (we/I) have the proper legal authority to sign this Petition on the owner's behalf.
  2. (We/I) support the formation of Special Improvement District No. 2 and request that the District Court form the Special Improvement District pursuant to the attached Petition and general description of the conceptual plan of water management to govern the Special Improvement District.
  3. By our signature hereon we request that the Rio Grande Water Conservation District petition the District Court to form Special Improvement District No. 2 and include this property within Special Improvement District No. 2.
- 

**Special Improvement District Purpose**

The overall purpose of this Subdistrict is to provide a community-oriented water management alternative to individual augmentation plans or state-imposed regulations limiting the use of wells in Water Division No. 3. That is, to provide a mechanism through which a group of well users in the Rio Grande Alluvium Response Area can work collaboratively to develop and implement a system of self-regulation using economic-based incentives and other management tools that promote responsible ground water use and management and that calculates and mitigates the injury to senior surface water rights that result from ground water use from Subdistrict wells. The operation of the Plan will comply with the requirements of SB 04-222, codified at section 37-92-501(4), C.R.S. The Subdistrict will be financed by reasonable service and user fees, and special assessments on property within the Subdistrict, which will be benefited by the replacement of injurious depletions to senior water rights, as allowed by statute. We understand that these service and user fees and special assessments on taxable property within the Subdistrict will be required in order to generate sufficient funds to carry out the purposes of the Subdistrict. These methods of financing are authorized by the signatures on this petition without further election, pending approval of the Subdistrict Board of Managers.

As a condition of participation, the Subdistrict will require acceptance of these and other non-monetary limitations, including limitations on the diversion and use of groundwater, which may be imposed if the Board of Managers determines such limitations necessary to achieve one or more of the Plan objectives. By signing this petition the undersigned agree to accept these limitations if imposed.

In the event the Subdistrict is unable to achieve one or more of its objectives or comply with other court-imposed or state-imposed requirements, all Landowners may have limitations imposed on the use of their Subdistrict Wells for the diversion of ground water, including complete curtailment of ground water withdrawals, through administrative rules and regulations by the State of Colorado.

Participation in the Subdistrict is strictly voluntary. Once land is petitioned into the Subdistrict and the Subdistrict is duly formed by court order, the land will remain in the Subdistrict for as long as the Subdistrict is in existence, even in the event the land is sold or transferred after Subdistrict formation. The Subdistrict will remain in existence, unless dissolved by appropriate legal action, for so long as the Rio Grande Water Conservation District remains in existence. The conditions described above will run with the ownership of use of the well(s) included on this Petition.

The legal description of the property that is the subject of this petition is described below. Wells within the proposed Subdistrict that are located on or have legal authority to apply groundwater to this property are listed in Table A.



By (our/my) signature hereon, we attest to (our/my) ownership of the wells and described land (or to our/my legal authority to represent an entity that has ownership of the described land), we indicate our understanding of the foregoing intentions and purposes of the Subdistrict, and respectfully request that the same be formed pursuant to applicable statutes by the District Court. The Subdistrict's water management plan will be monitored and updated to respond to changes in climatic or hydrologic conditions or new information from *bona fide* studies or models.

Name(s): \_\_\_\_\_

TEUNE TODD J & CAROLYN J

Signature \_\_\_\_\_

Date \_\_\_\_\_

4-7-15

Signature \_\_\_\_\_

4-7-15

Signature \_\_\_\_\_

Address 1369 CR 7: CLOVIS, NM 88101-1134

Parcel 3709200511: NW4 SEC 9-38-8 LESS RTY TO MV CANAL LESS 8.09 AC BK 447 PG 1073 LESS 8.128 AC M/L BK 555 PG 396 EASEMENT BK 430 PG 234 7-18-90 FORMERLY 3709200359 as referenced on Book 555, Page 393 and/or Reception # 412153 (RIO GRANDE County) 143.78 total acres A/P

Table A

WDID	Structure Name	Permit	List Any Additional Well Owners
2012705	W2599 WELL NO 06	6320-FR	

As the circulator of this petition, I attest that each of the signatories hereon was provided with a copy of the Subdistrict conceptual Plan of Water Management and a copy of the Subdistrict Petition for Establishment describing in greater detail the background and basis for the formation of the Subdistrict and that the signatories on this petition were subscribed before me voluntarily and with knowledge of the purposes for the formation of the Subdistrict.

Printed Name of Circulator \_\_\_\_\_

Signature \_\_\_\_\_

Date \_\_\_\_\_

\*The legally authorized representatives must execute petitions on behalf of Corporations, Limited Partnerships, LLC's, LLP's, etc. A person signing the petition on behalf of any Corporation, Limited Partnership, LLC, LLP, etc. must present an affidavit attesting to the approval of the petition by the entity's Board of Directors, President, CEO, or other authorized officer(s).

\*\*This petition must be executed by all record owners of the described property. Petitions will be compared against the records on file with Alamosa and Rio Grande Counties and will be deemed valid only if the signatories exactly match the owners of record, as reflected by the county records. If less than all of the record owners sign this petition, or if someone other than the record owner signs this petition, except as set forth above, the petition will be deemed invalid.

**PETITION**  
**TO FORM SPECIAL IMPROVEMENT DISTRICT NO. 2**  
**OF THE RIO GRANDE WATER CONSERVATION DISTRICT**

---

We the undersigned by our signatures affixed to this petition do hereby affirm and attest that:

1. (We/I) own an interest in real property that includes a well(s) used for commercial or industrial purposes or that is irrigated in whole or in part by a well(s) assigned to the Rio Grande Alluvium Response Area of the Rio Grande Decision Support System, or (we/I) represent owners of real property that includes a well(s) used for commercial or industrial purposes or that is irrigated in whole or in part by a well(s) assigned to the Rio Grande Alluvium Response Area of the Rio Grande Decision Support System and (we/I) have the proper legal authority to sign this Petition on the owner's behalf.
  2. (We/I) support the formation of Special Improvement District No. 2 and request that the District Court form the Special Improvement District pursuant to the attached Petition and general description of the conceptual plan of water management to govern the Special Improvement District.
  3. By our signature hereon we request that the Rio Grande Water Conservation District petition the District Court to form Special Improvement District No. 2 and include this property within Special Improvement District No. 2.
- 

**Special Improvement District Purpose**

The overall purpose of this Subdistrict is to provide a community-oriented water management alternative to individual augmentation plans or state-imposed regulations limiting the use of wells in Water Division No. 3. That is, to provide a mechanism through which a group of well users in the Rio Grande Alluvium Response Area can work collaboratively to develop and implement a system of self-regulation using economic-based incentives and other management tools that promote responsible ground water use and management and that calculates and mitigates the injury to senior surface water rights that result from ground water use from Subdistrict wells. The operation of the Plan will comply with the requirements of SB 04-222, codified at section 37-92-501(4), C.R.S. The Subdistrict will be financed by reasonable service and user fees, and special assessments on property within the Subdistrict, which will be benefited by the replacement of injurious depletions to senior water rights, as allowed by statute. We understand that these service and user fees and special assessments on taxable property within the Subdistrict will be required in order to generate sufficient funds to carry out the purposes of the Subdistrict. These methods of financing are authorized by the signatures on this petition without further election, pending approval of the Subdistrict Board of Managers.

As a condition of participation, the Subdistrict will require acceptance of these and other non-monetary limitations, including limitations on the diversion and use of groundwater, which may be imposed if the Board of Managers determines such limitations necessary to achieve one or more of the Plan objectives. By signing this petition the undersigned agree to accept these limitations if imposed.

In the event the Subdistrict is unable to achieve one or more of its objectives or comply with other court-imposed or state-imposed requirements, all Landowners may have limitations imposed on the use of their Subdistrict Wells for the diversion of ground water, including complete curtailment of ground water withdrawals, through administrative rules and regulations by the State of Colorado.

Participation in the Subdistrict is strictly voluntary. Once land is petitioned into the Subdistrict and the Subdistrict is duly formed by court order, the land will remain in the Subdistrict for as long as the Subdistrict is in existence, even in the event the land is sold or transferred after Subdistrict formation. The Subdistrict will remain in existence, unless dissolved by appropriate legal action, for so long as the Rio Grande Water Conservation District remains in existence. The conditions described above will run with the ownership of use of the well(s) included on this Petition.

The legal description of the property that is the subject of this petition is described below. Wells within the proposed Subdistrict that are located on or have legal authority to apply groundwater to this property are listed in Table A.

By (our/my) signature hereon, we attest to (our/my) ownership of the wells and described land (or to our/my legal authority to represent an entity that has ownership of the described land), we indicate our understanding of the foregoing intentions and purposes of the Subdistrict, and respectfully request that the same be formed pursuant to applicable statutes by the District Court. The Subdistrict's water management plan will be monitored and updated to respond to changes in climatic or hydrologic conditions or new information from *bona fide* studies or models.

Name(s): \_\_\_\_\_ Date \_\_\_\_\_  
 COOPER MICHAEL DUANE & LORI ANN Signature Michael Duane Cooper 2-19-2015  
 Signature Lori Ann Cooper 2-19-2015  
 Signature \_\_\_\_\_

Address 1510 S COUNTY ROAD 2 E; MONTE VISTA, CO 81144-9239

Parcel 3709300432: FR SW4 SEC 9-38-8 BEG @ PT WH W4 COR SEC 9 BEARS N 89 DEG 47'41" W 519.69 FT; TH S 89 DEG 47' 41" E AL E-W CEN LINE SEC 9 2123.21 FT TO CEN 4 COR SEC 9; TH S 0 DEG 20'8" W AL N-S CEN LINE SEC 9 2202.85 FT; TH N 89 DEG 46'30" W 1389.94 FT; TH N 1 DEG 21' as referenced on Book 524, Page 399 and/or Reception #3911666. (RIO GRANDE County) 101.11 total acres HP

**Table A**

WDID	Structure Name	Permit	List Any Additional Well Owners
2009080	W0447 WELL NO 02	7033-R	
2014349	PERMIT 57468-F	57468-F	

As the circulator of this petition, I attest that each of the signatories hereon was provided with a copy of the Subdistrict conceptual Plan of Water Management and a copy of the Subdistrict Petition for Establishment describing in greater detail the background and basis for the formation of the Subdistrict and that the signatories on this petition were subscribed before me voluntarily and with knowledge of the purposes for the formation of the Subdistrict.

Printed Name of Circulator \_\_\_\_\_ Signature \_\_\_\_\_ Date \_\_\_\_\_

\*The legally authorized representatives must execute petitions on behalf of Corporations, Limited Partnerships, LLC's, LLP's, etc. A person signing the petition on behalf of any Corporation, Limited Partnership, LLC, LLP, etc. must present an affidavit attesting to the approval of the petition by the entity's Board of Directors, President, CEO, or other authorized officer(s).

\*\*This petition must be executed by all record owners of the described property. Petitions will be compared against the records on file with Alamosa and Rio Grande Counties and will be deemed valid only if the signatories exactly match the owners of record, as reflected by the county records. If less than all of the record owners sign this petition, or if someone other than the record owner signs this petition, except as set forth above, the petition will be deemed invalid.

**PETITION**  
**TO FORM SPECIAL IMPROVEMENT DISTRICT NO. 2**  
**OF THE RIO GRANDE WATER CONSERVATION DISTRICT**

---

We the undersigned by our signatures affixed to this petition do hereby affirm and attest that:

1. (We/I) own an interest in real property that includes a well(s) used for commercial or industrial purposes or that is irrigated in whole or in part by a well(s) assigned to the Rio Grande Alluvium Response Area of the Rio Grande Decision Support System, or (we/I) represent owners of real property that includes a well(s) used for commercial or industrial purposes or that is irrigated in whole or in part by a well(s) assigned to the Rio Grande Alluvium Response Area of the Rio Grande Decision Support System and (we/I) have the proper legal authority to sign this Petition on the owner's behalf.
  2. (We/I) support the formation of Special Improvement District No. 2 and request that the District Court form the Special Improvement District pursuant to the attached Petition and general description of the conceptual plan of water management to govern the Special Improvement District.
  3. By our signature hereon we request that the Rio Grande Water Conservation District petition the District Court to form Special Improvement District No. 2 and include this property within Special Improvement District No. 2.
- 

**Special Improvement District Purpose**

The overall purpose of this Subdistrict is to provide a community-oriented water management alternative to individual augmentation plans or state-imposed regulations limiting the use of wells in Water Division No. 3. That is, to provide a mechanism through which a group of well users in the Rio Grande Alluvium Response Area can work collaboratively to develop and implement a system of self-regulation using economic-based incentives and other management tools that promote responsible ground water use and management and that calculates and mitigates the injury to senior surface water rights that result from ground water use from Subdistrict wells. The operation of the Plan will comply with the requirements of SB 04-222, codified at section 37-92-501(4), C.R.S. The Subdistrict will be financed by reasonable service and user fees, and special assessments on property within the Subdistrict, which will be benefited by the replacement of injurious depletions to senior water rights, as allowed by statute. We understand that these service and user fees and special assessments on taxable property within the Subdistrict will be required in order to generate sufficient funds to carry out the purposes of the Subdistrict. These methods of financing are authorized by the signatures on this petition without further election, pending approval of the Subdistrict Board of Managers.

As a condition of participation, the Subdistrict will require acceptance of these and other non-monetary limitations, including limitations on the diversion and use of groundwater, which may be imposed if the Board of Managers determines such limitations necessary to achieve one or more of the Plan objectives. By signing this petition the undersigned agree to accept these limitations if imposed.

In the event the Subdistrict is unable to achieve one or more of its objectives or comply with other court-imposed or state-imposed requirements, all Landowners may have limitations imposed on the use of their Subdistrict Wells for the diversion of ground water, including complete curtailment of ground water withdrawals, through administrative rules and regulations by the State of Colorado.

Participation in the Subdistrict is strictly voluntary. Once land is petitioned into the Subdistrict and the Subdistrict is duly formed by court order, the land will remain in the Subdistrict for as long as the Subdistrict is in existence, even in the event the land is sold or transferred after Subdistrict formation. The Subdistrict will remain in existence, unless dissolved by appropriate legal action, for so long as the Rio Grande Water Conservation District remains in existence. The conditions described above will run with the ownership of use of the well(s) included on this Petition.

The legal description of the property that is the subject of this petition is described below. Wells within the proposed Subdistrict that are located on or have legal authority to apply groundwater to this property are listed in Table A.

Farm Plan # 200600

Petition No 3709300456

By (our/my) signature hereon, we attest to (our/my) ownership of the wells and described land (or to our/my legal authority to represent an entity that has ownership of the described land), we indicate our understanding of the foregoing intentions and purposes of the Subdistrict, and respectfully request that the same be formed pursuant to applicable statutes by the District Court. The Subdistrict's water management plan will be monitored and updated to respond to changes in climatic or hydrologic conditions or new information from *bona fide* studies or models.

Name(s): \_\_\_\_\_ Date \_\_\_\_\_  
BASHTON TERRI LYNN / ALDRIDGE Signature Robert Blossom 3-18-15  
KATHY JO / MORRIS PEGGY JEAN /  
BLOXSOM PHYLLIS & ROBERT RLE

Signature Phyllis Blossom 11 Mar 15

Signature \_\_\_\_\_

Address 1660 S COUNTY ROAD 2 E; MONTE VISTA, CO 81144-9233  
Parcel 3709300456: SW4 SEC 9-38-8 LESS 7 AC BK 497 PG 2375 LESS 101.11 AC BK 499 PG 473  
LESS 7 AC BK 411 PG 1606 FORMERLY 3709300428 as referenced on Book 555, Page 29  
and/or Reception # 412041, (RIO GRANDE County) 44.89 total acres *HP*

**Table A**

WDID	Structure Name	Permit	List Any Additional Well Owners
2009079	W0447 WELL NO 01	7024-R	

As the circulator of this petition, I attest that each of the signatories hereon was provided with a copy of the Subdistrict conceptual Plan of Water Management and a copy of the Subdistrict Petition for Establishment describing in greater detail the background and basis for the formation of the Subdistrict and that the signatories on this petition were subscribed before me voluntarily and with knowledge of the purposes for the formation of the Subdistrict.

Printed Name of Circulator \_\_\_\_\_ Signature \_\_\_\_\_ Date \_\_\_\_\_

\*The legally authorized representatives must execute petitions on behalf of Corporations, Limited Partnerships, LLC's, LLP's, etc. A person signing the petition on behalf of any Corporation, Limited Partnership, LLC, LLP, etc. must present an affidavit attesting to the approval of the petition by the entity's Board of Directors, President, CEO, or other authorized officer(s).

\*\*This petition must be executed by all record owners of the described property. Petitions will be compared against the records on file with Alamosa and Rio Grande Counties and will be deemed valid only if the signatories exactly match the owners of record, as reflected by the county records. If less than all of the record owners sign this petition, or if someone other than the record owner signs this petition, except as set forth above, the petition will be deemed invalid.

**PETITION**  
**TO FORM SPECIAL IMPROVEMENT DISTRICT NO. 2**  
**OF THE RIO GRANDE WATER CONSERVATION DISTRICT**

---

We the undersigned by our signatures affixed to this petition do hereby affirm and attest that:

1. (We/I) own an interest in real property that includes a well(s) used for commercial or industrial purposes or that is irrigated in whole or in part by a well(s) assigned to the Rio Grande Alluvium Response Area of the Rio Grande Decision Support System, or (we/I) represent owners of real property that includes a well(s) used for commercial or industrial purposes or that is irrigated in whole or in part by a well(s) assigned to the Rio Grande Alluvium Response Area of the Rio Grande Decision Support System and (we/I) have the proper legal authority to sign this Petition on the owner's behalf.
  2. (We/I) support the formation of Special Improvement District No. 2 and request that the District Court form the Special Improvement District pursuant to the attached Petition and general description of the conceptual plan of water management to govern the Special Improvement District.
  3. By our signature hereon we request that the Rio Grande Water Conservation District petition the District Court to form Special Improvement District No. 2 and include this property within Special Improvement District No. 2.
- 

**Special Improvement District Purpose**

The overall purpose of this Subdistrict is to provide a community-oriented water management alternative to individual augmentation plans or state-imposed regulations limiting the use of wells in Water Division No. 3. That is, to provide a mechanism through which a group of well users in the Rio Grande Alluvium Response Area can work collaboratively to develop and implement a system of self-regulation using economic-based incentives and other management tools that promote responsible ground water use and management and that calculates and mitigates the injury to senior surface water rights that result from ground water use from Subdistrict wells. The operation of the Plan will comply with the requirements of SB 04-222, codified at section 37-92-501(4), C.R.S. The Subdistrict will be financed by reasonable service and user fees, and special assessments on property within the Subdistrict, which will be benefited by the replacement of injurious depletions to senior water rights, as allowed by statute. We understand that these service and user fees and special assessments on taxable property within the Subdistrict will be required in order to generate sufficient funds to carry out the purposes of the Subdistrict. These methods of financing are authorized by the signatures on this petition without further election, pending approval of the Subdistrict Board of Managers.


As a condition of participation, the Subdistrict will require acceptance of these and other non-monetary limitations, including limitations on the diversion and use of groundwater, which may be imposed if the Board of Managers determines such limitations necessary to achieve one or more of the Plan objectives. By signing this petition the undersigned agree to accept these limitations if imposed.

In the event the Subdistrict is unable to achieve one or more of its objectives or comply with other court-imposed or state-imposed requirements, all Landowners may have limitations imposed on the use of their Subdistrict Wells for the diversion of ground water, including complete curtailment of ground water withdrawals, through administrative rules and regulations by the State of Colorado.

Participation in the Subdistrict is strictly voluntary. Once land is petitioned into the Subdistrict and the Subdistrict is duly formed by court order, the land will remain in the Subdistrict for as long as the Subdistrict is in existence, even in the event the land is sold or transferred after Subdistrict formation. The Subdistrict will remain in existence, unless dissolved by appropriate legal action, for so long as the Rio Grande Water Conservation District remains in existence. The conditions described above will run with the ownership of use of the well(s) included on this Petition.

The legal description of the property that is the subject of this petition is described below. Wells within the proposed Subdistrict that are located on or have legal authority to apply groundwater to this property are listed in Table A.

By (our/my) signature hereon, we attest to (our/my) ownership of the wells and described land (or to our/my legal authority to represent an entity that has ownership of the described land), we indicate our understanding of the foregoing intentions and purposes of the Subdistrict, and respectfully request that the same be formed pursuant to applicable statutes by the District Court. The Subdistrict's water management plan will be monitored and updated to respond to changes in climatic or hydrologic conditions or new information from *bona fide* studies or models.

Name(s): TRIPLE M PROPERTIES LLC Signature  Date 3-26-15  
 Signature \_\_\_\_\_  
 Signature \_\_\_\_\_

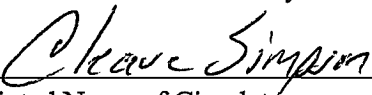

Address 1959 S COUNTY ROAD 3 E; MONTE VISTA, CO 81144-9558

Parcel 3709400371: SE4 SEC 9-38-8 LESS 1.37 AC BK 460 PG 996 FORMERLY 3709400031 as referenced on Book 573, Page 718-719 and/or Reception # 423073 . (RIO GRANDE County) 158.63 total acres *tip*

**Table A**

WDD	Structure Name	Permit	List Any Additional Well Owners
2010021	W1005 WELL NO 01	1870-R	_____
2010022	W1005 WELL NO 03	11405-F	_____
2010023	W1005 WELL NO 04	3924-F	_____
2013776	98CW020 WELL NO 1R	1870-RR	_____

As the circulator of this petition, I attest that each of the signatories hereon was provided with a copy of the Subdistrict conceptual Plan of Water Management and a copy of the Subdistrict Petition for Establishment describing in greater detail the background and basis for the formation of the Subdistrict and that the signatories on this petition were subscribed before me voluntarily and with knowledge of the purposes for the formation of the Subdistrict.

 Printed Name of Circulator  
 Signature  
3-26-15 Date

\*The legally authorized representatives must execute petitions on behalf of Corporations, Limited Partnerships, LLC's, LLP's, etc. A person signing the petition on behalf of any Corporation, Limited Partnership, LLC, LLP, etc. must present an affidavit attesting to the approval of the petition by the entity's Board of Directors, President, CEO, or other authorized officer(s).

\*\*This petition must be executed by all record owners of the described property. Petitions will be compared against the records on file with Alamosa and Rio Grande Counties and will be deemed valid only if the signatories exactly match the owners of record, as reflected by the county records. If less than all of the record owners sign this petition, or if someone other than the record owner signs this petition, except as set forth above, the petition will be deemed invalid.

**PETITION**  
**TO FORM SPECIAL IMPROVEMENT DISTRICT NO. 2**  
**OF THE RIO GRANDE WATER CONSERVATION DISTRICT**

---

We the undersigned by our signatures affixed to this petition do hereby affirm and attest that:

1. (We/I) own an interest in real property that includes a well(s) used for commercial or industrial purposes or that is irrigated in whole or in part by a well(s) assigned to the Rio Grande Alluvium Response Area of the Rio Grande Decision Support System, or (we/I) represent owners of real property that includes a well(s) used for commercial or industrial purposes or that is irrigated in whole or in part by a well(s) assigned to the Rio Grande Alluvium Response Area of the Rio Grande Decision Support System and (we/I) have the proper legal authority to sign this Petition on the owner's behalf.
  2. (We/I) support the formation of Special Improvement District No. 2 and request that the District Court form the Special Improvement District pursuant to the attached Petition and general description of the conceptual plan of water management to govern the Special Improvement District.
  3. By our signature hereon we request that the Rio Grande Water Conservation District petition the District Court to form Special Improvement District No. 2 and include this property within Special Improvement District No. 2.
- 

**Special Improvement District Purpose**

The overall purpose of this Subdistrict is to provide a community-oriented water management alternative to individual augmentation plans or state-imposed regulations limiting the use of wells in Water Division No. 3. That is, to provide a mechanism through which a group of well users in the Rio Grande Alluvium Response Area can work collaboratively to develop and implement a system of self-regulation using economic-based incentives and other management tools that promote responsible ground water use and management and that calculates and mitigates the injury to senior surface water rights that result from ground water use from Subdistrict wells. The operation of the Plan will comply with the requirements of SB 04-222, codified at section 37-92-501(4), C.R.S. The Subdistrict will be financed by reasonable service and user fees, and special assessments on property within the Subdistrict, which will be benefited by the replacement of injurious depletions to senior water rights, as allowed by statute. We understand that these service and user fees and special assessments on taxable property within the Subdistrict will be required in order to generate sufficient funds to carry out the purposes of the Subdistrict. These methods of financing are authorized by the signatures on this petition without further election, pending approval of the Subdistrict Board of Managers.

As a condition of participation, the Subdistrict will require acceptance of these and other non-monetary limitations, including limitations on the diversion and use of groundwater, which may be imposed if the Board of Managers determines such limitations necessary to achieve one or more of the Plan objectives. By signing this petition the undersigned agree to accept these limitations if imposed.

In the event the Subdistrict is unable to achieve one or more of its objectives or comply with other court-imposed or state-imposed requirements, all Landowners may have limitations imposed on the use of their Subdistrict Wells for the diversion of ground water, including complete curtailment of ground water withdrawals, through administrative rules and regulations by the State of Colorado.

Participation in the Subdistrict is strictly voluntary. Once land is petitioned into the Subdistrict and the Subdistrict is duly formed by court order, the land will remain in the Subdistrict for as long as the Subdistrict is in existence, even in the event the land is sold or transferred after Subdistrict formation. The Subdistrict will remain in existence, unless dissolved by appropriate legal action, for so long as the Rio Grande Water Conservation District remains in existence. The conditions described above will run with the ownership of use of the well(s) included on this Petition.

The legal description of the property that is the subject of this petition is described below. Wells within the proposed Subdistrict that are located on or have legal authority to apply groundwater to this property are listed in Table A.



By (our/my) signature hereon, we attest to (our/my) ownership of the wells and described land (or to our/my legal authority to represent an entity that has ownership of the described land), we indicate our understanding of the foregoing intentions and purposes of the Subdistrict, and respectfully request that the same be formed pursuant to applicable statutes by the District Court. The Subdistrict's water management plan will be monitored and updated to respond to changes in climatic or hydrologic conditions or new information from bona fide studies or models.

Name(s): DEACON MARK Q Signature: [Signature] Date: 2-4-15

Address 166 SCHUTTE LN; MONTE VISTA, CO 81144-9555

Parcel 3710100333: FR N2 SEC 10-38-8 LYING N OF RTY OF D & RGW R R CONT 193.28 AC LESS 2.98 AC BK 230 PG 376 LESS 9.34 AC BK 427 PG 788 LESS 1.05 AC @ BK 295 PG 440 LESS 0.166 AC BK 472 PG 1513 FR NE4SE4 SEC 10-38-8 BEG @ NE COR OF TR WH NE COR SEC 10 BEARS N 5 DEG 18 as referenced on Book 551, Page 197 and/or Reception # 410321. (RIO GRANDE County) 183.85 total acres tip

Table A

Table with 4 columns: WDD, Structure Name, Permit, List Any Additional Well Owners. Rows include well IDs 2008372, 2008373, and 2008374.

As the circulator of this petition, I attest that each of the signatories hereon was provided with a copy of the Subdistrict conceptual Plan of Water Management and a copy of the Subdistrict Petition for Establishment describing in greater detail the background and basis for the formation of the Subdistrict and that the signatories on this petition were subscribed before me voluntarily and with knowledge of the purposes for the formation of the Subdistrict.

MARK Q DEACON [Signature] 2-4-15
Printed Name of Circulator Signature Date

\*The legally authorized representatives must execute petitions on behalf of Corporations, Limited Partnerships, LLC's, LLP's, etc. A person signing the petition on behalf of any Corporation, Limited Partnership, LLC, LLP, etc. must present an affidavit attesting to the approval of the petition by the entity's Board of Directors, President, CEO, or other authorized officer(s).

\*\*This petition must be executed by all record owners of the described property. Petitions will be compared against the records on file with Alamosa and Rio Grande Counties and will be deemed valid only if the signatories exactly match the owners of record, as reflected by the county records. If less than all of the record owners sign this petition, or if someone other than the record owner signs this petition, except as set forth above, the petition will be deemed invalid.

**PETITION**  
**TO FORM SPECIAL IMPROVEMENT DISTRICT NO. 2**  
**OF THE RIO GRANDE WATER CONSERVATION DISTRICT**

---

We the undersigned by our signatures affixed to this petition do hereby affirm and attest that:

1. (We/I) own an interest in real property that includes a well(s) used for commercial or industrial purposes or that is irrigated in whole or in part by a well(s) assigned to the Rio Grande Alluvium Response Area of the Rio Grande Decision Support System, or (we/I) represent owners of real property that includes a well(s) used for commercial or industrial purposes or that is irrigated in whole or in part by a well(s) assigned to the Rio Grande Alluvium Response Area of the Rio Grande Decision Support System and (we/I) have the proper legal authority to sign this Petition on the owner's behalf.
  2. (We/I) support the formation of Special Improvement District No. 2 and request that the District Court form the Special Improvement District pursuant to the attached Petition and general description of the conceptual plan of water management to govern the Special Improvement District.
  3. By our signature hereon we request that the Rio Grande Water Conservation District petition the District Court to form Special Improvement District No. 2 and include this property within Special Improvement District No. 2.
- 

**Special Improvement District Purpose**

The overall purpose of this Subdistrict is to provide a community-oriented water management alternative to individual augmentation plans or state-imposed regulations limiting the use of wells in Water Division No. 3. That is, to provide a mechanism through which a group of well users in the Rio Grande Alluvium Response Area can work collaboratively to develop and implement a system of self-regulation using economic-based incentives and other management tools that promote responsible ground water use and management and that calculates and mitigates the injury to senior surface water rights that result from ground water use from Subdistrict wells. The operation of the Plan will comply with the requirements of SB 04-222, codified at section 37-92-501(4), C.R.S. The Subdistrict will be financed by reasonable service and user fees, and special assessments on property within the Subdistrict, which will be benefited by the replacement of injurious depletions to senior water rights, as allowed by statute. We understand that these service and user fees and special assessments on taxable property within the Subdistrict will be required in order to generate sufficient funds to carry out the purposes of the Subdistrict. These methods of financing are authorized by the signatures on this petition without further election, pending approval of the Subdistrict Board of Managers.

As a condition of participation, the Subdistrict will require acceptance of these and other non-monetary limitations, including limitations on the diversion and use of groundwater, which may be imposed if the Board of Managers determines such limitations necessary to achieve one or more of the Plan objectives. By signing this petition the undersigned agree to accept these limitations if imposed.

In the event the Subdistrict is unable to achieve one or more of its objectives or comply with other court-imposed or state-imposed requirements, all Landowners may have limitations imposed on the use of their Subdistrict Wells for the diversion of ground water, including complete curtailment of ground water withdrawals, through administrative rules and regulations by the State of Colorado.

Participation in the Subdistrict is strictly voluntary. Once land is petitioned into the Subdistrict and the Subdistrict is duly formed by court order, the land will remain in the Subdistrict for as long as the Subdistrict is in existence, even in the event the land is sold or transferred after Subdistrict formation. The Subdistrict will remain in existence, unless dissolved by appropriate legal action, for so long as the Rio Grande Water Conservation District remains in existence. The conditions described above will run with the ownership of use of the well(s) included on this Petition.

The legal description of the property that is the subject of this petition is described below. Wells within the proposed Subdistrict that are located on or have legal authority to apply groundwater to this property are listed in Table A.

By (our/my) signature hereon, we attest to (our/my) ownership of the wells and described land (or to our/my legal authority to represent an entity that has ownership of the described land), we indicate our understanding of the foregoing intentions and purposes of the Subdistrict, and respectfully request that the same be formed pursuant to applicable statutes by the District Court. The Subdistrict's water management plan will be monitored and updated to respond to changes in climatic or hydrologic conditions or new information from *bona fide* studies or models.

Name(s): \_\_\_\_\_ Date \_\_\_\_\_  
TEMPLE BEAU M / TEMPLE Signature *Beau Temple* 2-5-15  
KIMBERLEY BURKE Signature *Kimberley Burke Temple* 2/5/15  
 Signature \_\_\_\_\_

Address 1344 S COUNTY ROAD 3 E; MONTE VISTA, CO 81144-9558

Parcel 3710200378: FR SW4NW4 SEC 10-38-8 BEG @ SW COR TR WHICH COR IS ID/W W4 COR SEC 10 TH RUN N 0 DEG 8.9' E 837.91 FT TH S 89 DEG 37.5' E 360.33 FT TO NE COR OF TR TH S 3 DEG 6.4'E 839.47 FT A PT ON S LINE SW4NW4 SEC 10 TH N 89 DEG 37.3' W 408 FT AL S LINE SW4NW4 SE as referenced on Book 561, Page 1667 and/or Reception # 415573. (RIO GRANDE County) 7.39 total acres AP

**Table A**

WDID	Structure Name	Permit	List Any Additional Well Owners
2012256	W2344 WELL NO 03	13708-R	

As the circulator of this petition, I attest that each of the signatories hereon was provided with a copy of the Subdistrict conceptual Plan of Water Management and a copy of the Subdistrict Petition for Establishment describing in greater detail the background and basis for the formation of the Subdistrict and that the signatories on this petition were subscribed before me voluntarily and with knowledge of the purposes for the formation of the Subdistrict.

Printed Name of Circulator \_\_\_\_\_ Signature \_\_\_\_\_ Date \_\_\_\_\_

\*The legally authorized representatives must execute petitions on behalf of Corporations, Limited Partnerships, LLC's, LLP's, etc. A person signing the petition on behalf of any Corporation, Limited Partnership, LLC, LLP, etc. must present an affidavit attesting to the approval of the petition by the entity's Board of Directors, President, CEO, or other authorized officer(s).

\*\*This petition must be executed by all record owners of the described property. Petitions will be compared against the records on file with Alamosa and Rio Grande Counties and will be deemed valid only if the signatories exactly match the owners of record, as reflected by the county records. If less than all of the record owners sign this petition, or if someone other than the record owner signs this petition, except as set forth above, the petition will be deemed invalid.

**PETITION**  
**TO FORM SPECIAL IMPROVEMENT DISTRICT NO. 2**  
**OF THE RIO GRANDE WATER CONSERVATION DISTRICT**

---

We the undersigned by our signatures affixed to this petition do hereby affirm and attest that:

1. (We/I) own an interest in real property that includes a well(s) used for commercial or industrial purposes or that is irrigated in whole or in part by a well(s) assigned to the Rio Grande Alluvium Response Area of the Rio Grande Decision Support System, or (we/I) represent owners of real property that includes a well(s) used for commercial or industrial purposes or that is irrigated in whole or in part by a well(s) assigned to the Rio Grande Alluvium Response Area of the Rio Grande Decision Support System and (we/I) have the proper legal authority to sign this Petition on the owner's behalf.
  2. (We/I) support the formation of Special Improvement District No. 2 and request that the District Court form the Special Improvement District pursuant to the attached Petition and general description of the conceptual plan of water management to govern the Special Improvement District.
  3. By our signature hereon we request that the Rio Grande Water Conservation District petition the District Court to form Special Improvement District No. 2 and include this property within Special Improvement District No. 2.
- 

**Special Improvement District Purpose**

The overall purpose of this Subdistrict is to provide a community-oriented water management alternative to individual augmentation plans or state-imposed regulations limiting the use of wells in Water Division No. 3. That is, to provide a mechanism through which a group of well users in the Rio Grande Alluvium Response Area can work collaboratively to develop and implement a system of self-regulation using economic-based incentives and other management tools that promote responsible ground water use and management and that calculates and mitigates the injury to senior surface water rights that result from ground water use from Subdistrict wells. The operation of the Plan will comply with the requirements of SB 04-222, codified at section 37-92-501(4), C.R.S. The Subdistrict will be financed by reasonable service and user fees, and special assessments on property within the Subdistrict, which will be benefited by the replacement of injurious depletions to senior water rights, as allowed by statute. We understand that these service and user fees and special assessments on taxable property within the Subdistrict will be required in order to generate sufficient funds to carry out the purposes of the Subdistrict. These methods of financing are authorized by the signatures on this petition without further election, pending approval of the Subdistrict Board of Managers.

As a condition of participation, the Subdistrict will require acceptance of these and other non-monetary limitations, including limitations on the diversion and use of groundwater, which may be imposed if the Board of Managers determines such limitations necessary to achieve one or more of the Plan objectives. By signing this petition the undersigned agree to accept these limitations if imposed.

In the event the Subdistrict is unable to achieve one or more of its objectives or comply with other court-imposed or state-imposed requirements, all Landowners may have limitations imposed on the use of their Subdistrict Wells for the diversion of ground water, including complete curtailment of ground water withdrawals, through administrative rules and regulations by the State of Colorado.

Participation in the Subdistrict is strictly voluntary. Once land is petitioned into the Subdistrict and the Subdistrict is duly formed by court order, the land will remain in the Subdistrict for as long as the Subdistrict is in existence, even in the event the land is sold or transferred after Subdistrict formation. The Subdistrict will remain in existence, unless dissolved by appropriate legal action, for so long as the Rio Grande Water Conservation District remains in existence. The conditions described above will run with the ownership of use of the well(s) included on this Petition.

The legal description of the property that is the subject of this petition is described below. Wells within the proposed Subdistrict that are located on or have legal authority to apply groundwater to this property are listed in Table A.

By (our/my) signature hereon, we attest to (our/my) ownership of the wells and described land (or to our/my legal authority to represent an entity that has ownership of the described land), we indicate our understanding of the foregoing intentions and purposes of the Subdistrict, and respectfully request that the same be formed pursuant to applicable statutes by the District Court. The Subdistrict's water management plan will be monitored and updated to respond to changes in climatic or hydrologic conditions or new information from *bona fide* studies or models.

Name(s): TRIPLE M PROPERTIES LLC Signature Michael P. W. Mueller Date 3-26-15  
Signature \_\_\_\_\_  
Signature \_\_\_\_\_

Address 1796 S COUNTY ROAD 3 E; MONTE VISTA, CO 81144-9558

Parcel 3710200379: FR NW4 SEC 10-38-8 BEG @ SW COR OF PAR A PT ON S LINE NW4 SEC 10 WH W4 COR BEARS N 89 DEG 37.3' W 408 FT TH N 3 DEG 6.4' W 839.47 FT TH N 89 DEG 37.5' W 360.33 FT TO PT ON W LINE NW4 SEC 10 TH N 0 DEG 8.9'E 911.20 FT AL W LINE NW4 SEC 10 TH N 89 DEG as referenced on Book 568, Page 207 and/or Reception # 420579. (RIO GRANDE County) 77.49 total acres tip

**Table A**

WDID	Structure Name	Permit	List Any Additional Well Owners
2012254	W2344 WELL NO 01	13706-R	_____
2013785	98CW024 WELL NO 1A	47402-F	_____
2013786	98CW025 WELL NO 1AA	48407-F	_____

As the circulator of this petition, I attest that each of the signatories hereon was provided with a copy of the Subdistrict conceptual Plan of Water Management and a copy of the Subdistrict Petition for Establishment describing in greater detail the background and basis for the formation of the Subdistrict and that the signatories on this petition were subscribed before me voluntarily and with knowledge of the purposes for the formation of the Subdistrict.

Clare Simpson Signature Clare Simpson Date 3-26-15  
Printed Name of Circulator Signature Date

\*The legally authorized representatives must execute petitions on behalf of Corporations, Limited Partnerships, LLC's, LLP's, etc. A person signing the petition on behalf of any Corporation, Limited Partnership, LLC, LLP, etc. must present an affidavit attesting to the approval of the petition by the entity's Board of Directors, President, CEO, or other authorized officer(s).

\*\*This petition must be executed by all record owners of the described property. Petitions will be compared against the records on file with Alamosa and Rio Grande Counties and will be deemed valid only if the signatories exactly match the owners of record, as reflected by the county records. If less than all of the record owners sign this petition, or if someone other than the record owner signs this petition, except as set forth above, the petition will be deemed invalid.

**PETITION**  
**TO FORM SPECIAL IMPROVEMENT DISTRICT NO. 2**  
**OF THE RIO GRANDE WATER CONSERVATION DISTRICT**

---

We the undersigned by our signatures affixed to this petition do hereby affirm and attest that:

1. (We/I) own an interest in real property that includes a well(s) used for commercial or industrial purposes or that is irrigated in whole or in part by a well(s) assigned to the Rio Grande Alluvium Response Area of the Rio Grande Decision Support System, or (we/I) represent owners of real property that includes a well(s) used for commercial or industrial purposes or that is irrigated in whole or in part by a well(s) assigned to the Rio Grande Alluvium Response Area of the Rio Grande Decision Support System and (we/I) have the proper legal authority to sign this Petition on the owner's behalf.
  2. (We/I) support the formation of Special Improvement District No. 2 and request that the District Court form the Special Improvement District pursuant to the attached Petition and general description of the conceptual plan of water management to govern the Special Improvement District.
  3. By our signature hereon we request that the Rio Grande Water Conservation District petition the District Court to form Special Improvement District No. 2 and include this property within Special Improvement District No. 2.
- 

**Special Improvement District Purpose**

The overall purpose of this Subdistrict is to provide a community-oriented water management alternative to individual augmentation plans or state-imposed regulations limiting the use of wells in Water Division No. 3. That is, to provide a mechanism through which a group of well users in the Rio Grande Alluvium Response Area can work collaboratively to develop and implement a system of self-regulation using economic-based incentives and other management tools that promote responsible ground water use and management and that calculates and mitigates the injury to senior surface water rights that result from ground water use from Subdistrict wells. The operation of the Plan will comply with the requirements of SB 04-222, codified at section 37-92-501(4), C.R.S. The Subdistrict will be financed by reasonable service and user fees, and special assessments on property within the Subdistrict, which will be benefited by the replacement of injurious depletions to senior water rights, as allowed by statute. We understand that these service and user fees and special assessments on taxable property within the Subdistrict will be required in order to generate sufficient funds to carry out the purposes of the Subdistrict. These methods of financing are authorized by the signatures on this petition without further election, pending approval of the Subdistrict Board of Managers.

As a condition of participation, the Subdistrict will require acceptance of these and other non-monetary limitations, including limitations on the diversion and use of groundwater, which may be imposed if the Board of Managers determines such limitations necessary to achieve one or more of the Plan objectives. By signing this petition the undersigned agree to accept these limitations if imposed.

In the event the Subdistrict is unable to achieve one or more of its objectives or comply with other court-imposed or state-imposed requirements, all Landowners may have limitations imposed on the use of their Subdistrict Wells for the diversion of ground water, including complete curtailment of ground water withdrawals, through administrative rules and regulations by the State of Colorado.

Participation in the Subdistrict is strictly voluntary. Once land is petitioned into the Subdistrict and the Subdistrict is duly formed by court order, the land will remain in the Subdistrict for as long as the Subdistrict is in existence, even in the event the land is sold or transferred after Subdistrict formation. The Subdistrict will remain in existence, unless dissolved by appropriate legal action, for so long as the Rio Grande Water Conservation District remains in existence. The conditions described above will run with the ownership of use of the well(s) included on this Petition.

The legal description of the property that is the subject of this petition is described below. Wells within the proposed Subdistrict that are located on or have legal authority to apply groundwater to this property are listed in Table A.

By (our/my) signature hereon, we attest to (our/my) ownership of the wells and described land (or to our/my legal authority to represent an entity that has ownership of the described land), we indicate our understanding of the foregoing intentions and purposes of the Subdistrict, and respectfully request that the same be formed pursuant to applicable statutes by the District Court. The Subdistrict's water management plan will be monitored and updated to respond to changes in climatic or hydrologic conditions or new information from *bona fide* studies or models.

Name(s): TRIPLE M PROPERTIES LLC Signature *Michael W. Mueller* Date 3-26-15  
Signature \_\_\_\_\_  
Signature \_\_\_\_\_

Address 1959 S COUNTY ROAD 3 E; MONTE VISTA, CO 81144-9558

Parcel 3710300106: E2NE4SW4 SEC 10-38-8 S2SW4 SEC 10-38-8 as referenced on Book 573, Page 718 and/or Reception # 423073 . (RIO GRANDE County) 100 total acres MP

**Table A**

WDID	Structure Name	Permit	List Any Additional Well Owners
2005009	W0243 WELL NO 05	20200-RR	_____
2010024	W1005 WELL NO 05	20200-SR	_____
2014077	PERMIT 59455-F-	59455-F	_____

As the circulator of this petition, I attest that each of the signatories hereon was provided with a copy of the Subdistrict conceptual Plan of Water Management and a copy of the Subdistrict Petition for Establishment describing in greater detail the background and basis for the formation of the Subdistrict and that the signatories on this petition were subscribed before me voluntarily and with knowledge of the purposes for the formation of the Subdistrict.

*Cleave Simpson* Printed Name of Circulator      *Cleave Sj* Signature      3-26-15 Date

\*The legally authorized representatives must execute petitions on behalf of Corporations, Limited Partnerships, LLC's, LLP's, etc. A person signing the petition on behalf of any Corporation, Limited Partnership, LLC, LLP, etc. must present an affidavit attesting to the approval of the petition by the entity's Board of Directors, President, CEO, or other authorized officer(s).

\*\*This petition must be executed by all record owners of the described property. Petitions will be compared against the records on file with Alamosa and Rio Grande Counties and will be deemed valid only if the signatories exactly match the owners of record, as reflected by the county records. If less than all of the record owners sign this petition, or if someone other than the record owner signs this petition, except as set forth above, the petition will be deemed invalid.

**PETITION**  
**TO FORM SPECIAL IMPROVEMENT DISTRICT NO. 2**  
**OF THE RIO GRANDE WATER CONSERVATION DISTRICT**

---

We the undersigned by our signatures affixed to this petition do hereby affirm and attest that:

1. (We/I) own an interest in real property that includes a well(s) used for commercial or industrial purposes or that is irrigated in whole or in part by a well(s) assigned to the Rio Grande Alluvium Response Area of the Rio Grande Decision Support System, or (we/I) represent owners of real property that includes a well(s) used for commercial or industrial purposes or that is irrigated in whole or in part by a well(s) assigned to the Rio Grande Alluvium Response Area of the Rio Grande Decision Support System and (we/I) have the proper legal authority to sign this Petition on the owner's behalf.
  2. (We/I) support the formation of Special Improvement District No. 2 and request that the District Court form the Special Improvement District pursuant to the attached Petition and general description of the conceptual plan of water management to govern the Special Improvement District.
  3. By our signature hereon we request that the Rio Grande Water Conservation District petition the District Court to form Special Improvement District No. 2 and include this property within Special Improvement District No. 2.
- 

**Special Improvement District Purpose**

The overall purpose of this Subdistrict is to provide a community-oriented water management alternative to individual augmentation plans or state-imposed regulations limiting the use of wells in Water Division No. 3. That is, to provide a mechanism through which a group of well users in the Rio Grande Alluvium Response Area can work collaboratively to develop and implement a system of self-regulation using economic-based incentives and other management tools that promote responsible ground water use and management and that calculates and mitigates the injury to senior surface water rights that result from ground water use from Subdistrict wells. The operation of the Plan will comply with the requirements of SB 04-222, codified at section 37-92-501(4), C.R.S. The Subdistrict will be financed by reasonable service and user fees, and special assessments on property within the Subdistrict, which will be benefited by the replacement of injurious depletions to senior water rights, as allowed by statute. We understand that these service and user fees and special assessments on taxable property within the Subdistrict will be required in order to generate sufficient funds to carry out the purposes of the Subdistrict. These methods of financing are authorized by the signatures on this petition without further election, pending approval of the Subdistrict Board of Managers.

As a condition of participation, the Subdistrict will require acceptance of these and other non-monetary limitations, including limitations on the diversion and use of groundwater, which may be imposed if the Board of Managers determines such limitations necessary to achieve one or more of the Plan objectives. By signing this petition the undersigned agree to accept these limitations if imposed.

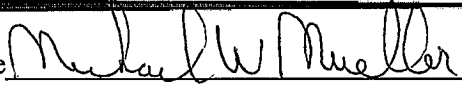
In the event the Subdistrict is unable to achieve one or more of its objectives or comply with other court-imposed or state-imposed requirements, all Landowners may have limitations imposed on the use of their Subdistrict Wells for the diversion of ground water, including complete curtailment of ground water withdrawals, through administrative rules and regulations by the State of Colorado.

Participation in the Subdistrict is strictly voluntary. Once land is petitioned into the Subdistrict and the Subdistrict is duly formed by court order, the land will remain in the Subdistrict for as long as the Subdistrict is in existence, even in the event the land is sold or transferred after Subdistrict formation. The Subdistrict will remain in existence, unless dissolved by appropriate legal action, for so long as the Rio Grande Water Conservation District remains in existence. The conditions described above will run with the ownership of use of the well(s) included on this Petition.

The legal description of the property that is the subject of this petition is described below. Wells within the proposed Subdistrict that are located on or have legal authority to apply groundwater to this property are listed in Table A.



By (our/my) signature hereon, we attest to (our/my) ownership of the wells and described land (or to our/my legal authority to represent an entity that has ownership of the described land), we indicate our understanding of the foregoing intentions and purposes of the Subdistrict, and respectfully request that the same be formed pursuant to applicable statutes by the District Court. The Subdistrict's water management plan will be monitored and updated to respond to changes in climatic or hydrologic conditions or new information from *bona fide* studies or models.

Name(s): TRIPLE M PROPERTIES LLC Signature  Date 3-26-15

Signature \_\_\_\_\_

Signature \_\_\_\_\_

Address 1959 S COUNTY ROAD 3 E; MONTE VISTA, CO 81144-9558

Parcel 3710300350: W2NE4SW4 SEC 10-38-8 NW4SW4 SEC 10-38-8 EXCEPT 9.96 AC M/L BK 306 PG 141 03-06-67 QC DEED BK 343 PG 223 07-29-76 LESS 2.42 AC BK 367 PG 461 PARCEL 1 FR N2SW4 SEC 10-38-8 DESC AS FOLS BEG AT NW COR OF TR WH W 1/4 COR SEC 10 BEARS N 79 DEG 40' W 782.29 as referenced on Book 573, Page 718 and/or Reception # 423073 (RIO GRANDE County) 51.73 total acres HP

**Table A**

WDID	Structure Name	Permit	List Any Additional Well Owners
2014376	PERMIT 59454-F	59454-F	

As the circulator of this petition, I attest that each of the signatories hereon was provided with a copy of the Subdistrict conceptual Plan of Water Management and a copy of the Subdistrict Petition for Establishment describing in greater detail the background and basis for the formation of the Subdistrict and that the signatories on this petition were subscribed before me voluntarily and with knowledge of the purposes for the formation of the Subdistrict.

 Signature  Date 3-26-15

Printed Name of Circulator \_\_\_\_\_

\*The legally authorized representatives must execute petitions on behalf of Corporations, Limited Partnerships, LLC's, LLP's, etc. A person signing the petition on behalf of any Corporation, Limited Partnership, LLC, LLP, etc. must present an affidavit attesting to the approval of the petition by the entity's Board of Directors, President, CEO, or other authorized officer(s).

\*\*This petition must be executed by all record owners of the described property. Petitions will be compared against the records on file with Alamosa and Rio Grande Counties and will be deemed valid only if the signatories exactly match the owners of record, as reflected by the county records. If less than all of the record owners sign this petition, or if someone other than the record owner signs this petition, except as set forth above, the petition will be deemed invalid.

**PETITION**  
**TO FORM SPECIAL IMPROVEMENT DISTRICT NO. 2**  
**OF THE RIO GRANDE WATER CONSERVATION DISTRICT**

---

We the undersigned by our signatures affixed to this petition do hereby affirm and attest that:

1. (We/I) own an interest in real property that includes a well(s) used for commercial or industrial purposes or that is irrigated in whole or in part by a well(s) assigned to the Rio Grande Alluvium Response Area of the Rio Grande Decision Support System, or (we/I) represent owners of real property that includes a well(s) used for commercial or industrial purposes or that is irrigated in whole or in part by a well(s) assigned to the Rio Grande Alluvium Response Area of the Rio Grande Decision Support System and (we/I) have the proper legal authority to sign this Petition on the owner's behalf.
  2. (We/I) support the formation of Special Improvement District No. 2 and request that the District Court form the Special Improvement District pursuant to the attached Petition and general description of the conceptual plan of water management to govern the Special Improvement District.
  3. By our signature hereon we request that the Rio Grande Water Conservation District petition the District Court to form Special Improvement District No. 2 and include this property within Special Improvement District No. 2.
- 

**Special Improvement District Purpose**

The overall purpose of this Subdistrict is to provide a community-oriented water management alternative to individual augmentation plans or state-imposed regulations limiting the use of wells in Water Division No. 3. That is, to provide a mechanism through which a group of well users in the Rio Grande Alluvium Response Area can work collaboratively to develop and implement a system of self-regulation using economic-based incentives and other management tools that promote responsible ground water use and management and that calculates and mitigates the injury to senior surface water rights that result from ground water use from Subdistrict wells. The operation of the Plan will comply with the requirements of SB 04-222, codified at section 37-92-501(4), C.R.S. The Subdistrict will be financed by reasonable service and user fees, and special assessments on property within the Subdistrict, which will be benefited by the replacement of injurious depletions to senior water rights, as allowed by statute. We understand that these service and user fees and special assessments on taxable property within the Subdistrict will be required in order to generate sufficient funds to carry out the purposes of the Subdistrict. These methods of financing are authorized by the signatures on this petition without further election, pending approval of the Subdistrict Board of Managers.

As a condition of participation, the Subdistrict will require acceptance of these and other non-monetary limitations, including limitations on the diversion and use of groundwater, which may be imposed if the Board of Managers determines such limitations necessary to achieve one or more of the Plan objectives. By signing this petition the undersigned agree to accept these limitations if imposed.

In the event the Subdistrict is unable to achieve one or more of its objectives or comply with other court-imposed or state-imposed requirements, all Landowners may have limitations imposed on the use of their Subdistrict Wells for the diversion of ground water, including complete curtailment of ground water withdrawals, through administrative rules and regulations by the State of Colorado.

Participation in the Subdistrict is strictly voluntary. Once land is petitioned into the Subdistrict and the Subdistrict is duly formed by court order, the land will remain in the Subdistrict for as long as the Subdistrict is in existence, even in the event the land is sold or transferred after Subdistrict formation. The Subdistrict will remain in existence, unless dissolved by appropriate legal action, for so long as the Rio Grande Water Conservation District remains in existence. The conditions described above will run with the ownership of use of the well(s) included on this Petition.

The legal description of the property that is the subject of this petition is described below. Wells within the proposed Subdistrict that are located on or have legal authority to apply groundwater to this property are listed in Table A.



**PETITION**  
**TO FORM SPECIAL IMPROVEMENT DISTRICT NO. 2**  
**OF THE RIO GRANDE WATER CONSERVATION DISTRICT**

---

We the undersigned by our signatures affixed to this petition do hereby affirm and attest that:

1. (We/I) own an interest in real property that includes a well(s) used for commercial or industrial purposes or that is irrigated in whole or in part by a well(s) assigned to the Rio Grande Alluvium Response Area of the Rio Grande Decision Support System, or (we/I) represent owners of real property that includes a well(s) used for commercial or industrial purposes or that is irrigated in whole or in part by a well(s) assigned to the Rio Grande Alluvium Response Area of the Rio Grande Decision Support System and (we/I) have the proper legal authority to sign this Petition on the owner's behalf.
  2. (We/I) support the formation of Special Improvement District No. 2 and request that the District Court form the Special Improvement District pursuant to the attached Petition and general description of the conceptual plan of water management to govern the Special Improvement District.
  3. By our signature hereon we request that the Rio Grande Water Conservation District petition the District Court to form Special Improvement District No. 2 and include this property within Special Improvement District No. 2.
- 

**Special Improvement District Purpose**

The overall purpose of this Subdistrict is to provide a community-oriented water management alternative to individual augmentation plans or state-imposed regulations limiting the use of wells in Water Division No. 3. That is, to provide a mechanism through which a group of well users in the Rio Grande Alluvium Response Area can work collaboratively to develop and implement a system of self-regulation using economic-based incentives and other management tools that promote responsible ground water use and management and that calculates and mitigates the injury to senior surface water rights that result from ground water use from Subdistrict wells. The operation of the Plan will comply with the requirements of SB 04-222, codified at section 37-92-501(4), C.R.S. The Subdistrict will be financed by reasonable service and user fees, and special assessments on property within the Subdistrict, which will be benefited by the replacement of injurious depletions to senior water rights, as allowed by statute. We understand that these service and user fees and special assessments on taxable property within the Subdistrict will be required in order to generate sufficient funds to carry out the purposes of the Subdistrict. These methods of financing are authorized by the signatures on this petition without further election, pending approval of the Subdistrict Board of Managers.

As a condition of participation, the Subdistrict will require acceptance of these and other non-monetary limitations, including limitations on the diversion and use of groundwater, which may be imposed if the Board of Managers determines such limitations necessary to achieve one or more of the Plan objectives. By signing this petition the undersigned agree to accept these limitations if imposed.

In the event the Subdistrict is unable to achieve one or more of its objectives or comply with other court-imposed or state-imposed requirements, all Landowners may have limitations imposed on the use of their Subdistrict Wells for the diversion of ground water, including complete curtailment of ground water withdrawals, through administrative rules and regulations by the State of Colorado.

Participation in the Subdistrict is strictly voluntary. Once land is petitioned into the Subdistrict and the Subdistrict is duly formed by court order, the land will remain in the Subdistrict for as long as the Subdistrict is in existence, even in the event the land is sold or transferred after Subdistrict formation. The Subdistrict will remain in existence, unless dissolved by appropriate legal action, for so long as the Rio Grande Water Conservation District remains in existence. The conditions described above will run with the ownership of use of the well(s) included on this Petition.

The legal description of the property that is the subject of this petition is described below. Wells within the proposed Subdistrict that are located on or have legal authority to apply groundwater to this property are listed in Table A.

By (our/my) signature hereon, we attest to (our/my) ownership of the wells and described land (or to our/my legal authority to represent an entity that has ownership of the described land), we indicate our understanding of the foregoing intentions and purposes of the Subdistrict, and respectfully request that the same be formed pursuant to applicable statutes by the District Court. The Subdistrict's water management plan will be monitored and updated to respond to changes in climatic or hydrologic conditions or new information from *bona fide* studies or models.

Name(s): \_\_\_\_\_ Signature \_\_\_\_\_ Date \_\_\_\_\_  
JOHNSON KELLY JOY & JEFFREY Signature Jeffrey D. Johnson 2/27/2015  
A/K/A JOHNSON JEFFREY D & / KELLY Signature Kelly Joy Johnson 2/27/15  
J Signature \_\_\_\_\_

Address 4628 E COUNTY ROAD 1 S; MONTE VISTA, CO 81144-9505

Parcel 3711100468: FR NW4NE4 SEC 11-38-8 BEG AT NW COR OF PAR WHICH COR IS ID W/ NW COR OF TR & N4 COR SEC 11 TH S 89 DEG 44' E 744.60 FT AL N LINE TH S 5 DEG 41' E 671.2 5 FT TH NWLY 1083.3 FT ON ARC OF CURVE TO LEFT W/ RAD IUS OF 830 FT CHORD OF WHICH CURVE IS N 53 DEG 3' as referenced on Book 521, Page 1437 and/or Reception # 388877. (RIO GRANDE County) 38.83 total acres A/p

Table A

WDID	Structure Name	Permit	List Any Additional Well Owners
2010744	W1449 WELL NO 03	4458-F	

As the circulator of this petition, I attest that each of the signatories hereon was provided with a copy of the Subdistrict conceptual Plan of Water Management and a copy of the Subdistrict Petition for Establishment describing in greater detail the background and basis for the formation of the Subdistrict and that the signatories on this petition were subscribed before me voluntarily and with knowledge of the purposes for the formation of the Subdistrict.

Printed Name of Circulator \_\_\_\_\_ Signature \_\_\_\_\_ Date \_\_\_\_\_

\*The legally authorized representatives must execute petitions on behalf of Corporations, Limited Partnerships, LLC's, LLP's, etc. A person signing the petition on behalf of any Corporation, Limited Partnership, LLC, LLP, etc. must present an affidavit attesting to the approval of the petition by the entity's Board of Directors, President, CEO, or other authorized officer(s).

\*\*This petition must be executed by all record owners of the described property. Petitions will be compared against the records on file with Alamosa and Rio Grande Counties and will be deemed valid only if the signatories exactly match the owners of record, as reflected by the county records. If less than all of the record owners sign this petition, or if someone other than the record owner signs this petition, except as set forth above, the petition will be deemed invalid.

**PETITION**  
**TO FORM SPECIAL IMPROVEMENT DISTRICT NO. 2**  
**OF THE RIO GRANDE WATER CONSERVATION DISTRICT**

---

We the undersigned by our signatures affixed to this petition do hereby affirm and attest that:

1. (We/I) own an interest in real property that includes a well(s) used for commercial or industrial purposes or that is irrigated in whole or in part by a well(s) assigned to the Rio Grande Alluvium Response Area of the Rio Grande Decision Support System, or (we/I) represent owners of real property that includes a well(s) used for commercial or industrial purposes or that is irrigated in whole or in part by a well(s) assigned to the Rio Grande Alluvium Response Area of the Rio Grande Decision Support System and (we/I) have the proper legal authority to sign this Petition on the owner's behalf.
  2. (We/I) support the formation of Special Improvement District No. 2 and request that the District Court form the Special Improvement District pursuant to the attached Petition and general description of the conceptual plan of water management to govern the Special Improvement District.
  3. By our signature hereon we request that the Rio Grande Water Conservation District petition the District Court to form Special Improvement District No. 2 and include this property within Special Improvement District No. 2.
- 

**Special Improvement District Purpose**

The overall purpose of this Subdistrict is to provide a community-oriented water management alternative to individual augmentation plans or state-imposed regulations limiting the use of wells in Water Division No. 3. That is, to provide a mechanism through which a group of well users in the Rio Grande Alluvium Response Area can work collaboratively to develop and implement a system of self-regulation using economic-based incentives and other management tools that promote responsible ground water use and management and that calculates and mitigates the injury to senior surface water rights that result from ground water use from Subdistrict wells. The operation of the Plan will comply with the requirements of SB 04-222, codified at section 37-92-501(4), C.R.S. The Subdistrict will be financed by reasonable service and user fees, and special assessments on property within the Subdistrict, which will be benefited by the replacement of injurious depletions to senior water rights, as allowed by statute. We understand that these service and user fees and special assessments on taxable property within the Subdistrict will be required in order to generate sufficient funds to carry out the purposes of the Subdistrict. These methods of financing are authorized by the signatures on this petition without further election, pending approval of the Subdistrict Board of Managers.

As a condition of participation, the Subdistrict will require acceptance of these and other non-monetary limitations, including limitations on the diversion and use of groundwater, which may be imposed if the Board of Managers determines such limitations necessary to achieve one or more of the Plan objectives. By signing this petition the undersigned agree to accept these limitations if imposed.


In the event the Subdistrict is unable to achieve one or more of its objectives or comply with other court-imposed or state-imposed requirements, all Landowners may have limitations imposed on the use of their Subdistrict Wells for the diversion of ground water, including complete curtailment of ground water withdrawals, through administrative rules and regulations by the State of Colorado.

Participation in the Subdistrict is strictly voluntary. Once land is petitioned into the Subdistrict and the Subdistrict is duly formed by court order, the land will remain in the Subdistrict for as long as the Subdistrict is in existence, even in the event the land is sold or transferred after Subdistrict formation. The Subdistrict will remain in existence, unless dissolved by appropriate legal action, for so long as the Rio Grande Water Conservation District remains in existence. The conditions described above will run with the ownership of use of the well(s) included on this Petition.

The legal description of the property that is the subject of this petition is described below. Wells within the proposed Subdistrict that are located on or have legal authority to apply groundwater to this property are listed in Table A.

By (our/my) signature hereon, we attest to (our/my) ownership of the wells and described land (or to our/my legal authority to represent an entity that has ownership of the described land), we indicate our understanding of the foregoing intentions and purposes of the Subdistrict, and respectfully request that the same be formed pursuant to applicable statutes by the District Court. The Subdistrict's water management plan will be monitored and updated to respond to changes in climatic or hydrologic conditions or new information from *bona fide* studies or models.

Name(s) CORZINE THOMAS O

Signature  DATE 12-15-14  
Signature \_\_\_\_\_  
Signature \_\_\_\_\_

Address 4144 E COUNTY ROAD 1 S; MONTE VISTA, CO 81144-9505

Parcel 3711200472: FR SEC 11-38-8 BEG @ NW COR SEC 11; TH S 89 DEG 43'58"E, AL N LINE SEC 11, A DIS 2035.09'; TH S 34 DEG 04'26"E, AL WLY LINE JOHNSON 7 WRIGHT RECON TR, A DIS 1068.6'; TH S 00 DEG 00'58"E, AL W LIN CER TR DESC TRACT 2 BK 292 PG 132, A DIS 838.32' TO SW COR, as referenced on Book 524, Page 51 and/or Reception # 391036 . (RIO GRANDE County) 243.36 total acres tip

Table A

WDID	Structure Name	Permit	List Any Additional Well Owners
2009590	W0758 WELL NO 01	5411-F	_____
2009592	W0758 WELL NO 03	14300-F	_____
2014065	PERMIT 25273-F-	25273-F	_____

As the circulator of this petition, I attest that each of the signatories hereon was provided with a copy of the Subdistrict conceptual Plan of Water Management and a copy of the Subdistrict Petition for Establishment describing in greater detail the background and basis for the formation of the Subdistrict and that the signatories on this petition were subscribed before me voluntarily and with knowledge of the purposes for the formation of the Subdistrict.

Deborah A. Sarason                                            12/15/2014  
Printed Name of Circulator                      Signature                      Date

\*The legally authorized representatives must execute petitions on behalf of Corporations, Limited Partnerships, LLC's, LLP's, etc. A person signing the petition on behalf of any Corporation, Limited Partnership, LLC, LLP, etc. must present an affidavit attesting to the approval of the petition by the entity's Board of Directors, President, CEO, or other authorized officer(s).  
\*\*This petition must be executed by all record owners of the described property. Petitions will be compared against the records on file with Alamosa and Rio Grande Counties and will be deemed valid only if the signatories exactly match the owners of record, as reflected by the county records. If less than all of the record owners sign this petition, or if someone other than the record owner signs this petition, except as set forth above, the petition will be deemed invalid.

**PETITION**  
**TO FORM SPECIAL IMPROVEMENT DISTRICT NO. 2**  
**OF THE RIO GRANDE WATER CONSERVATION DISTRICT**

---

We the undersigned by our signatures affixed to this petition do hereby affirm and attest that:

1. (We/I) own an interest in real property that includes a well(s) used for commercial or industrial purposes or that is irrigated in whole or in part by a well(s) assigned to the Rio Grande Alluvium Response Area of the Rio Grande Decision Support System, or (we/I) represent owners of real property that includes a well(s) used for commercial or industrial purposes or that is irrigated in whole or in part by a well(s) assigned to the Rio Grande Alluvium Response Area of the Rio Grande Decision Support System and (we/I) have the proper legal authority to sign this Petition on the owner's behalf.
  2. (We/I) support the formation of Special Improvement District No. 2 and request that the District Court form the Special Improvement District pursuant to the attached Petition and general description of the conceptual plan of water management to govern the Special Improvement District.
  3. By our signature hereon we request that the Rio Grande Water Conservation District petition the District Court to form Special Improvement District No. 2 and include this property within Special Improvement District No. 2.
- 

**Special Improvement District Purpose**

The overall purpose of this Subdistrict is to provide a community-oriented water management alternative to individual augmentation plans or state-imposed regulations limiting the use of wells in Water Division No. 3. That is, to provide a mechanism through which a group of well users in the Rio Grande Alluvium Response Area can work collaboratively to develop and implement a system of self-regulation using economic-based incentives and other management tools that promote responsible ground water use and management and that calculates and mitigates the injury to senior surface water rights that result from ground water use from Subdistrict wells. The operation of the Plan will comply with the requirements of SB 04-222, codified at section 37-92-501(4), C.R.S. The Subdistrict will be financed by reasonable service and user fees, and special assessments on property within the Subdistrict, which will be benefited by the replacement of injurious depletions to senior water rights, as allowed by statute. We understand that these service and user fees and special assessments on taxable property within the Subdistrict will be required in order to generate sufficient funds to carry out the purposes of the Subdistrict. These methods of financing are authorized by the signatures on this petition without further election, pending approval of the Subdistrict Board of Managers.

As a condition of participation, the Subdistrict will require acceptance of these and other non-monetary limitations, including limitations on the diversion and use of groundwater, which may be imposed if the Board of Managers determines such limitations necessary to achieve one or more of the Plan objectives. By signing this petition the undersigned agree to accept these limitations if imposed.

In the event the Subdistrict is unable to achieve one or more of its objectives or comply with other court-imposed or state-imposed requirements, all Landowners may have limitations imposed on the use of their Subdistrict Wells for the diversion of ground water, including complete curtailment of ground water withdrawals, through administrative rules and regulations by the State of Colorado.

Participation in the Subdistrict is strictly voluntary. Once land is petitioned into the Subdistrict and the Subdistrict is duly formed by court order, the land will remain in the Subdistrict for as long as the Subdistrict is in existence, even in the event the land is sold or transferred after Subdistrict formation. The Subdistrict will remain in existence, unless dissolved by appropriate legal action, for so long as the Rio Grande Water Conservation District remains in existence. The conditions described above will run with the ownership of use of the well(s) included on this Petition.

The legal description of the property that is the subject of this petition is described below. Wells within the proposed Subdistrict that are located on or have legal authority to apply groundwater to this property are listed in Table A.



By (our/my) signature hereon, we attest to (our/my) ownership of the wells and described land (or to our/my legal authority to represent an entity that has ownership of the described land), we indicate our understanding of the foregoing intentions and purposes of the Subdistrict, and respectfully request that the same be formed pursuant to applicable statutes by the District Court. The Subdistrict's water management plan will be monitored and updated to respond to changes in climatic or hydrologic conditions or new information from *bona fide* studies or models.

Name(s):	_____	Date
<u>CATLIN BRADLY R &amp; LORIL</u>	Signature <u><i>Polly R Cat</i></u>	<u>03/25/15</u>
	Signature <u><i>Loril S Catlin</i></u>	<u>3/25/15</u>
	Signature _____	_____

Address 1458 S COUNTY ROAD 4 E; MONTE VISTA, CO 81144-9569

Parcel 3711200473: FR SW4NW4 SEC 11-38-8 TR CON 3.10 AC M/L BEG @SW COR, WH W4 COR SEC 11, BEARS N 89 DEG 51'51" W DIS 30.07'; TH N 00 DEG 08' 09"E DIS 348.50' TO NW COR OF TR; TH S 89 DEG 51'51"E DIS OF 387.00' TO NE COR OF TR; TH S 00 DEG 08'09"W DIS OF 348.50' TO SE COR OF as referenced on Book 570, Page 1109 and/or Reception # 421825. (RIO GRANDE County) 3.1 total acres tjp

**Table A**

WDID	Structure Name	Permit	List Any Additional Well Owners
2009593	W0758 WELL NO 04	25274-F	

As the circulator of this petition, I attest that each of the signatories hereon was provided with a copy of the Subdistrict conceptual Plan of Water Management and a copy of the Subdistrict Petition for Establishment describing in greater detail the background and basis for the formation of the Subdistrict and that the signatories on this petition were subscribed before me voluntarily and with knowledge of the purposes for the formation of the Subdistrict.

Printed Name of Circulator	Signature	Date
----------------------------	-----------	------

\*The legally authorized representatives must execute petitions on behalf of Corporations, Limited Partnerships, LLC's, LLP's, etc. A person signing the petition on behalf of any Corporation, Limited Partnership, LLC, LLP, etc. must present an affidavit attesting to the approval of the petition by the entity's Board of Directors, President, CEO, or other authorized officer(s).

\*\*This petition must be executed by all record owners of the described property. Petitions will be compared against the records on file with Alamosa and Rio Grande Counties and will be deemed valid only if the signatories exactly match the owners of record, as reflected by the county records. If less than all of the record owners sign this petition, or if someone other than the record owner signs this petition, except as set forth above, the petition will be deemed invalid.

**PETITION**  
**TO FORM SPECIAL IMPROVEMENT DISTRICT NO. 2**  
**OF THE RIO GRANDE WATER CONSERVATION DISTRICT**

---

We the undersigned by our signatures affixed to this petition do hereby affirm and attest that:

1. (We/I) own an interest in real property that includes a well(s) used for commercial or industrial purposes or that is irrigated in whole or in part by a well(s) assigned to the Rio Grande Alluvium Response Area of the Rio Grande Decision Support System, or (we/I) represent owners of real property that includes a well(s) used for commercial or industrial purposes or that is irrigated in whole or in part by a well(s) assigned to the Rio Grande Alluvium Response Area of the Rio Grande Decision Support System and (we/I) have the proper legal authority to sign this Petition on the owner's behalf.
  2. (We/I) support the formation of Special Improvement District No. 2 and request that the District Court form the Special Improvement District pursuant to the attached Petition and general description of the conceptual plan of water management to govern the Special Improvement District.
  3. By our signature hereon we request that the Rio Grande Water Conservation District petition the District Court to form Special Improvement District No. 2 and include this property within Special Improvement District No. 2.
- 

**Special Improvement District Purpose**

The overall purpose of this Subdistrict is to provide a community-oriented water management alternative to individual augmentation plans or state-imposed regulations limiting the use of wells in Water Division No. 3. That is, to provide a mechanism through which a group of well users in the Rio Grande Alluvium Response Area can work collaboratively to develop and implement a system of self-regulation using economic-based incentives and other management tools that promote responsible ground water use and management and that calculates and mitigates the injury to senior surface water rights that result from ground water use from Subdistrict wells. The operation of the Plan will comply with the requirements of SB 04-222, codified at section 37-92-501(4), C.R.S. The Subdistrict will be financed by reasonable service and user fees, and special assessments on property within the Subdistrict, which will be benefited by the replacement of injurious depletions to senior water rights, as allowed by statute. We understand that these service and user fees and special assessments on taxable property within the Subdistrict will be required in order to generate sufficient funds to carry out the purposes of the Subdistrict. These methods of financing are authorized by the signatures on this petition without further election, pending approval of the Subdistrict Board of Managers.

As a condition of participation, the Subdistrict will require acceptance of these and other non-monetary limitations, including limitations on the diversion and use of groundwater, which may be imposed if the Board of Managers determines such limitations necessary to achieve one or more of the Plan objectives. By signing this petition the undersigned agree to accept these limitations if imposed.

In the event the Subdistrict is unable to achieve one or more of its objectives or comply with other court-imposed or state-imposed requirements, all Landowners may have limitations imposed on the use of their Subdistrict Wells for the diversion of ground water, including complete curtailment of ground water withdrawals, through administrative rules and regulations by the State of Colorado.

Participation in the Subdistrict is strictly voluntary. Once land is petitioned into the Subdistrict and the Subdistrict is duly formed by court order, the land will remain in the Subdistrict for as long as the Subdistrict is in existence, even in the event the land is sold or transferred after Subdistrict formation. The Subdistrict will remain in existence, unless dissolved by appropriate legal action, for so long as the Rio Grande Water Conservation District remains in existence. The conditions described above will run with the ownership of use of the well(s) included on this Petition.

The legal description of the property that is the subject of this petition is described below. Wells within the proposed Subdistrict that are located on or have legal authority to apply groundwater to this property are listed in Table A.

By (our/my) signature hereon, we attest to (our/my) ownership of the wells and described land (or to our/my legal authority to represent an entity that has ownership of the described land), we indicate our understanding of the foregoing intentions and purposes of the Subdistrict, and respectfully request that the same be formed pursuant to applicable statutes by the District Court. The Subdistrict's water management plan will be monitored and updated to respond to changes in climatic or hydrologic conditions or new information from *bona fide* studies or models.

Name(s): \_\_\_\_\_ Date \_\_\_\_\_  
STOEBER HAROLD DUANE / STOEBER Signature Harold Duane Stoeber 2-9-15  
KATHLEEN RUTH LOUISE Signature Kathleen Ruth Louise Stoeber 2/9/15  
Signature \_\_\_\_\_

Address 4340 US HIGHWAY 160 E; MONTE VISTA, CO 81144-9540

Parcel 3711300446: FR SW4 SEC 11-38-8 LY S OF D&RGW RR RTY CONT 65 A/M/L LESS 15.98 AC BK 507 PG 2619 FORMERLY 3715100037 as referenced on Book 509, Page 59 and/or Reception # 378422. (RIO GRANDE County) 49.02 total acres MP

Table A

WDID	Structure Name	Permit	List Any Additional Well Owners
2008509	W0122 WELL NO 02	20245-S	

As the circulator of this petition, I attest that each of the signatories hereon was provided with a copy of the Subdistrict conceptual Plan of Water Management and a copy of the Subdistrict Petition for Establishment describing in greater detail the background and basis for the formation of the Subdistrict and that the signatories on this petition were subscribed before me voluntarily and with knowledge of the purposes for the formation of the Subdistrict.

Printed Name of Circulator \_\_\_\_\_ Signature \_\_\_\_\_ Date \_\_\_\_\_

\*The legally authorized representatives must execute petitions on behalf of Corporations, Limited Partnerships, LLC's, LLP's, etc. A person signing the petition on behalf of any Corporation, Limited Partnership, LLC, LLP, etc. must present an affidavit attesting to the approval of the petition by the entity's Board of Directors, President, CEO, or other authorized officer(s).

\*\*This petition must be executed by all record owners of the described property. Petitions will be compared against the records on file with Alamosa and Rio Grande Counties and will be deemed valid only if the signatories exactly match the owners of record, as reflected by the county records. If less than all of the record owners sign this petition, or if someone other than the record owner signs this petition, except as set forth above, the petition will be deemed invalid.

**PETITION**  
**TO FORM SPECIAL IMPROVEMENT DISTRICT NO. 2**  
**OF THE RIO GRANDE WATER CONSERVATION DISTRICT**

---

We the undersigned by our signatures affixed to this petition do hereby affirm and attest that:

1. (We/I) own an interest in real property that includes a well(s) used for commercial or industrial purposes or that is irrigated in whole or in part by a well(s) assigned to the Rio Grande Alluvium Response Area of the Rio Grande Decision Support System, or (we/I) represent owners of real property that includes a well(s) used for commercial or industrial purposes or that is irrigated in whole or in part by a well(s) assigned to the Rio Grande Alluvium Response Area of the Rio Grande Decision Support System and (we/I) have the proper legal authority to sign this Petition on the owner's behalf.
  2. (We/I) support the formation of Special Improvement District No. 2 and request that the District Court form the Special Improvement District pursuant to the attached Petition and general description of the conceptual plan of water management to govern the Special Improvement District.
  3. By our signature hereon we request that the Rio Grande Water Conservation District petition the District Court to form Special Improvement District No. 2 and include this property within Special Improvement District No. 2.
- 

**Special Improvement District Purpose**

The overall purpose of this Subdistrict is to provide a community-oriented water management alternative to individual augmentation plans or state-imposed regulations limiting the use of wells in Water Division No. 3. That is, to provide a mechanism through which a group of well users in the Rio Grande Alluvium Response Area can work collaboratively to develop and implement a system of self-regulation using economic-based incentives and other management tools that promote responsible ground water use and management and that calculates and mitigates the injury to senior surface water rights that result from ground water use from Subdistrict wells. The operation of the Plan will comply with the requirements of SB 04-222, codified at section 37-92-501(4), C.R.S. The Subdistrict will be financed by reasonable service and user fees, and special assessments on property within the Subdistrict, which will be benefited by the replacement of injurious depletions to senior water rights, as allowed by statute. We understand that these service and user fees and special assessments on taxable property within the Subdistrict will be required in order to generate sufficient funds to carry out the purposes of the Subdistrict. These methods of financing are authorized by the signatures on this petition without further election, pending approval of the Subdistrict Board of Managers.

As a condition of participation, the Subdistrict will require acceptance of these and other non-monetary limitations, including limitations on the diversion and use of groundwater, which may be imposed if the Board of Managers determines such limitations necessary to achieve one or more of the Plan objectives. By signing this petition the undersigned agree to accept these limitations if imposed.

In the event the Subdistrict is unable to achieve one or more of its objectives or comply with other court-imposed or state-imposed requirements, all Landowners may have limitations imposed on the use of their Subdistrict Wells for the diversion of ground water, including complete curtailment of ground water withdrawals, through administrative rules and regulations by the State of Colorado.

Participation in the Subdistrict is strictly voluntary. Once land is petitioned into the Subdistrict and the Subdistrict is duly formed by court order, the land will remain in the Subdistrict for as long as the Subdistrict is in existence, even in the event the land is sold or transferred after Subdistrict formation. The Subdistrict will remain in existence, unless dissolved by appropriate legal action, for so long as the Rio Grande Water Conservation District remains in existence. The conditions described above will run with the ownership of use of the well(s) included on this Petition.

The legal description of the property that is the subject of this petition is described below. Wells within the proposed Subdistrict that are located on or have legal authority to apply groundwater to this property are listed in Table A.

By (our/my) signature hereon, we attest to (our/my) ownership of the wells and described land (or to our/my legal authority to represent an entity that has ownership of the described land), we indicate our understanding of the foregoing intentions and purposes of the Subdistrict, and respectfully request that the same be formed pursuant to applicable statutes by the District Court. The Subdistrict's water management plan will be monitored and updated to respond to changes in climatic or hydrologic conditions or new information from *bona fide* studies or models.

Name(s): \_\_\_\_\_ Date \_\_\_\_\_  
CATLIN FAMILY LLC Signature Joyce A. Catlin 3/24/15  
 Signature \_\_\_\_\_  
 Signature \_\_\_\_\_

Address 1514 S COUNTY ROAD 4 E; MONTE VISTA, CO 81144-9569  
 Parcel 3711300464: FR NW4SW4 SEC 11-38-8 BEG @ W4 COR SEC 11 ID/W NW COR OF TR TH S 89 DEG 51' 51"E AL E-W CEN LINE SEC 11 463.87 FT TO NE COR OF TR TH S 21 DEG 30'5" E 852.11 FT TO PT ON NLY LIM HWYS 160 -285 TH N 62 DEG 2' 20" W AL as referenced on Book 563, Page 887 and/or Reception # 416554 . (RIO GRANDE County) 7.66 total acres A/P

**Table A**

WDD	Structure Name	Permit	List Any Additional Well Owners
2009594	W0758 WELL NO 05	4191-F	

As the circulator of this petition, I attest that each of the signatories hereon was provided with a copy of the Subdistrict conceptual Plan of Water Management and a copy of the Subdistrict Petition for Establishment describing in greater detail the background and basis for the formation of the Subdistrict and that the signatories on this petition were subscribed before me voluntarily and with knowledge of the purposes for the formation of the Subdistrict.

\_\_\_\_\_  
 Printed Name of Circulator Signature Date

\*The legally authorized representatives must execute petitions on behalf of Corporations, Limited Partnerships, LLC's, LLP's, etc. A person signing the petition on behalf of any Corporation, Limited Partnership, LLC, LLP, etc. must present an affidavit attesting to the approval of the petition by the entity's Board of Directors, President, CEO, or other authorized officer(s).

\*\*This petition must be executed by all record owners of the described property. Petitions will be compared against the records on file with Alamosa and Rio Grande Counties and will be deemed valid only if the signatories exactly match the owners of record, as reflected by the county records. If less than all of the record owners sign this petition, or if someone other than the record owner signs this petition, except as set forth above, the petition will be deemed invalid.

**PETITION**  
**TO FORM SPECIAL IMPROVEMENT DISTRICT NO. 2**  
**OF THE RIO GRANDE WATER CONSERVATION DISTRICT**

---

We the undersigned by our signatures affixed to this petition do hereby affirm and attest that:

1. (We/I) own an interest in real property that includes a well(s) used for commercial or industrial purposes or that is irrigated in whole or in part by a well(s) assigned to the Rio Grande Alluvium Response Area of the Rio Grande Decision Support System, or (we/I) represent owners of real property that includes a well(s) used for commercial or industrial purposes or that is irrigated in whole or in part by a well(s) assigned to the Rio Grande Alluvium Response Area of the Rio Grande Decision Support System and (we/I) have the proper legal authority to sign this Petition on the owner's behalf.
  2. (We/I) support the formation of Special Improvement District No. 2 and request that the District Court form the Special Improvement District pursuant to the attached Petition and general description of the conceptual plan of water management to govern the Special Improvement District.
  3. By our signature hereon we request that the Rio Grande Water Conservation District petition the District Court to form Special Improvement District No. 2 and include this property within Special Improvement District No. 2.
- 

**Special Improvement District Purpose**

The overall purpose of this Subdistrict is to provide a community-oriented water management alternative to individual augmentation plans or state-imposed regulations limiting the use of wells in Water Division No. 3. That is, to provide a mechanism through which a group of well users in the Rio Grande Alluvium Response Area can work collaboratively to develop and implement a system of self-regulation using economic-based incentives and other management tools that promote responsible ground water use and management and that calculates and mitigates the injury to senior surface water rights that result from ground water use from Subdistrict wells. The operation of the Plan will comply with the requirements of SB 04-222, codified at section 37-92-501(4), C.R.S. The Subdistrict will be financed by reasonable service and user fees, and special assessments on property within the Subdistrict, which will be benefited by the replacement of injurious depletions to senior water rights, as allowed by statute. We understand that these service and user fees and special assessments on taxable property within the Subdistrict will be required in order to generate sufficient funds to carry out the purposes of the Subdistrict. These methods of financing are authorized by the signatures on this petition without further election, pending approval of the Subdistrict Board of Managers.

As a condition of participation, the Subdistrict will require acceptance of these and other non-monetary limitations, including limitations on the diversion and use of groundwater, which may be imposed if the Board of Managers determines such limitations necessary to achieve one or more of the Plan objectives. By signing this petition the undersigned agree to accept these limitations if imposed.

In the event the Subdistrict is unable to achieve one or more of its objectives or comply with other court-imposed or state-imposed requirements, all Landowners may have limitations imposed on the use of their Subdistrict Wells for the diversion of ground water, including complete curtailment of ground water withdrawals, through administrative rules and regulations by the State of Colorado.

Participation in the Subdistrict is strictly voluntary. Once land is petitioned into the Subdistrict and the Subdistrict is duly formed by court order, the land will remain in the Subdistrict for as long as the Subdistrict is in existence, even in the event the land is sold or transferred after Subdistrict formation. The Subdistrict will remain in existence, unless dissolved by appropriate legal action, for so long as the Rio Grande Water Conservation District remains in existence. The conditions described above will run with the ownership of use of the well(s) included on this Petition.

The legal description of the property that is the subject of this petition is described below. Wells within the proposed Subdistrict that are located on or have legal authority to apply groundwater to this property are listed in Table A.

By (our/my) signature hereon, we attest to (our/my) ownership of the wells and described land (or to our/my legal authority to represent an entity that has ownership of the described land), we indicate our understanding of the foregoing intentions and purposes of the Subdistrict, and respectfully request that the same be formed pursuant to applicable statutes by the District Court. The Subdistrict's water management plan will be monitored and updated to respond to changes in climatic or hydrologic conditions or new information from *bona fide* studies or models.

Name(s): \_\_\_\_\_ Date \_\_\_\_\_  
SHRIVER KARLA L Signature *Karla L. Shriver* 1-9-2015  
 Signature \_\_\_\_\_  
 Signature \_\_\_\_\_

Address 4485 US HIGHWAY 160 E; MONTE VISTA, CO 81144-9540

Parcel 3711400337: FR W2SE4 SEC 11-38-8 BEG @SE COR OF TR A PT ON NELY LIM OF HWY RTYS FOR 160/285 WH SE COR SEC 11 BEARS S 73 DEG 21'E 2458.95 FT TH N 62 DEG 17'W 340.18 FT AL NELY LIM HWY RTY TO PT OF INTERSEC/W W LINE SE4 SEC 11 ID/W SW COR OF TR TH N 0 DEG 6' W 406.2 as referenced on Book 429, Page 379 and/or Reception # 326352. (RIO GRANDE County) 4.62 total acres KLP

**Table A**

WDID	Structure Name	Permit	List Any Additional Well Owners
2008647	W0205 WELL NO 03	1839-R	

As the circulator of this petition, I attest that each of the signatories hereon was provided with a copy of the Subdistrict conceptual Plan of Water Management and a copy of the Subdistrict Petition for Establishment describing in greater detail the background and basis for the formation of the Subdistrict and that the signatories on this petition were subscribed before me voluntarily and with knowledge of the purposes for the formation of the Subdistrict.

*Claire Simpson* \_\_\_\_\_ *Claire Simpson* \_\_\_\_\_ 1-12-2015  
 Printed Name of Circulator Signature Date

\*The legally authorized representatives must execute petitions on behalf of Corporations, Limited Partnerships, LLC's, LLP's, etc. A person signing the petition on behalf of any Corporation, Limited Partnership, LLC, LLP, etc. must present an affidavit attesting to the approval of the petition by the entity's Board of Directors, President, CEO, or other authorized officer(s).

\*\*This petition must be executed by all record owners of the described property. Petitions will be compared against the records on file with Alamosa and Rio Grande Counties and will be deemed valid only if the signatories exactly match the owners of record, as reflected by the county records. If less than all of the record owners sign this petition, or if someone other than the record owner signs this petition, except as set forth above, the petition will be deemed invalid.

**PETITION**  
**TO FORM SPECIAL IMPROVEMENT DISTRICT NO. 2**  
**OF THE RIO GRANDE WATER CONSERVATION DISTRICT**

---

We the undersigned by our signatures affixed to this petition do hereby affirm and attest that:

1. (We/I) own an interest in real property that includes a well(s) used for commercial or industrial purposes or that is irrigated in whole or in part by a well(s) assigned to the Rio Grande Alluvium Response Area of the Rio Grande Decision Support System, or (we/I) represent owners of real property that includes a well(s) used for commercial or industrial purposes or that is irrigated in whole or in part by a well(s) assigned to the Rio Grande Alluvium Response Area of the Rio Grande Decision Support System and (we/I) have the proper legal authority to sign this Petition on the owner's behalf.
  2. (We/I) support the formation of Special Improvement District No. 2 and request that the District Court form the Special Improvement District pursuant to the attached Petition and general description of the conceptual plan of water management to govern the Special Improvement District.
  3. By our signature hereon we request that the Rio Grande Water Conservation District petition the District Court to form Special Improvement District No. 2 and include this property within Special Improvement District No. 2.
- 

**Special Improvement District Purpose**

The overall purpose of this Subdistrict is to provide a community-oriented water management alternative to individual augmentation plans or state-imposed regulations limiting the use of wells in Water Division No. 3. That is, to provide a mechanism through which a group of well users in the Rio Grande Alluvium Response Area can work collaboratively to develop and implement a system of self-regulation using economic-based incentives and other management tools that promote responsible ground water use and management and that calculates and mitigates the injury to senior surface water rights that result from ground water use from Subdistrict wells. The operation of the Plan will comply with the requirements of SB 04-222, codified at section 37-92-501(4), C.R.S. The Subdistrict will be financed by reasonable service and user fees, and special assessments on property within the Subdistrict, which will be benefited by the replacement of injurious depletions to senior water rights, as allowed by statute. We understand that these service and user fees and special assessments on taxable property within the Subdistrict will be required in order to generate sufficient funds to carry out the purposes of the Subdistrict. These methods of financing are authorized by the signatures on this petition without further election, pending approval of the Subdistrict Board of Managers.

As a condition of participation, the Subdistrict will require acceptance of these and other non-monetary limitations, including limitations on the diversion and use of groundwater, which may be imposed if the Board of Managers determines such limitations necessary to achieve one or more of the Plan objectives. By signing this petition the undersigned agree to accept these limitations if imposed.

In the event the Subdistrict is unable to achieve one or more of its objectives or comply with other court-imposed or state-imposed requirements, all Landowners may have limitations imposed on the use of their Subdistrict Wells for the diversion of ground water, including complete curtailment of ground water withdrawals, through administrative rules and regulations by the State of Colorado.

Participation in the Subdistrict is strictly voluntary. Once land is petitioned into the Subdistrict and the Subdistrict is duly formed by court order, the land will remain in the Subdistrict for as long as the Subdistrict is in existence, even in the event the land is sold or transferred after Subdistrict formation. The Subdistrict will remain in existence, unless dissolved by appropriate legal action, for so long as the Rio Grande Water Conservation District remains in existence. The conditions described above will run with the ownership of use of the well(s) included on this Petition.

The legal description of the property that is the subject of this petition is described below. Wells within the proposed Subdistrict that are located on or have legal authority to apply groundwater to this property are listed in Table A.



By (our/my) signature hereon, we attest to (our/my) ownership of the wells and described land (or to our/my legal authority to represent an entity that has ownership of the described land), we indicate our understanding of the foregoing intentions and purposes of the Subdistrict, and respectfully request that the same be formed pursuant to applicable statutes by the District Court. The Subdistrict's water management plan will be monitored and updated to respond to changes in climatic or hydrologic conditions or new information from *bona fide* studies or models.

Name(s): \_\_\_\_\_ Date \_\_\_\_\_  
BROWN RANDALL A Signature *Randall A. Brown* 1-16-15  
Signature \_\_\_\_\_  
Signature \_\_\_\_\_

Address 5035 E COUNTY ROAD 2 S; MONTE VISTA, CO 81144-9520

Parcel 3711400338: FR SE4 SEC 11-38-8 LY E OF EMPIRE CANAL RTY & N OF D&RGW RR RTY LESS 4.62 AC BK 429 PG 376 LESS 0.60 AC BK 327 PG 327 LESS .479 AC BK 470 PG 18 SW4 SEC 12-38-8 as referenced on Book 412, Page 689 and/or Reception # 317341. (RIO GRANDE County) 256.9 total acres *AP*

Table A

WDID	Structure Name	Permit	List Any Additional Well Owners
2005087	W0205 WELL NO 01	1837-R	_____
2006442	W0205 WELL NO 02	1838-R	_____
2006443	W3692 WELL NO 02A	20763-FR	_____
2008647	W0205 WELL NO 03	1839-R	_____
2014066	06CW29 WELL NO 1-R	1837-RR	_____

As the circulator of this petition, I attest that each of the signatories hereon was provided with a copy of the Subdistrict conceptual Plan of Water Management and a copy of the Subdistrict Petition for Establishment describing in greater detail the background and basis for the formation of the Subdistrict and that the signatories on this petition were subscribed before me voluntarily and with knowledge of the purposes for the formation of the Subdistrict.

*Cleave Simpson* \_\_\_\_\_  
Printed Name of Circulator Signature *Randall A. Brown* \_\_\_\_\_ Date 1-16-15  
*Cleave Simpson* \_\_\_\_\_ Date 1-16-15

\*The legally authorized representatives must execute petitions on behalf of Corporations, Limited Partnerships, LLC's, LLP's, etc. A person signing the petition on behalf of any Corporation, Limited Partnership, LLC, LLP, etc. must present an affidavit attesting to the approval of the petition by the entity's Board of Directors, President, CEO, or other authorized officer(s).

\*\*This petition must be executed by all record owners of the described property. Petitions will be compared against the records on file with Alamosa and Rio Grande Counties and will be deemed valid only if the signatories exactly match the owners of record, as reflected by the county records. If less than all of the record owners sign this petition, or if someone other than the record owner signs this petition, except as set forth above, the petition will be deemed invalid.

**PETITION**  
**TO FORM SPECIAL IMPROVEMENT DISTRICT NO. 2**  
**OF THE RIO GRANDE WATER CONSERVATION DISTRICT**

---

We the undersigned by our signatures affixed to this petition do hereby affirm and attest that:

1. (We/I) own an interest in real property that includes a well(s) used for commercial or industrial purposes or that is irrigated in whole or in part by a well(s) assigned to the Rio Grande Alluvium Response Area of the Rio Grande Decision Support System, or (we/I) represent owners of real property that includes a well(s) used for commercial or industrial purposes or that is irrigated in whole or in part by a well(s) assigned to the Rio Grande Alluvium Response Area of the Rio Grande Decision Support System and (we/I) have the proper legal authority to sign this Petition on the owner's behalf.
  2. (We/I) support the formation of Special Improvement District No. 2 and request that the District Court form the Special Improvement District pursuant to the attached Petition and general description of the conceptual plan of water management to govern the Special Improvement District.
  3. By our signature hereon we request that the Rio Grande Water Conservation District petition the District Court to form Special Improvement District No. 2 and include this property within Special Improvement District No. 2.
- 

**Special Improvement District Purpose**

The overall purpose of this Subdistrict is to provide a community-oriented water management alternative to individual augmentation plans or state-imposed regulations limiting the use of wells in Water Division No. 3. That is, to provide a mechanism through which a group of well users in the Rio Grande Alluvium Response Area can work collaboratively to develop and implement a system of self-regulation using economic-based incentives and other management tools that promote responsible ground water use and management and that calculates and mitigates the injury to senior surface water rights that result from ground water use from Subdistrict wells. The operation of the Plan will comply with the requirements of SB 04-222, codified at section 37-92-501(4), C.R.S. The Subdistrict will be financed by reasonable service and user fees, and special assessments on property within the Subdistrict, which will be benefited by the replacement of injurious depletions to senior water rights, as allowed by statute. We understand that these service and user fees and special assessments on taxable property within the Subdistrict will be required in order to generate sufficient funds to carry out the purposes of the Subdistrict. These methods of financing are authorized by the signatures on this petition without further election, pending approval of the Subdistrict Board of Managers.

As a condition of participation, the Subdistrict will require acceptance of these and other non-monetary limitations, including limitations on the diversion and use of groundwater, which may be imposed if the Board of Managers determines such limitations necessary to achieve one or more of the Plan objectives. By signing this petition the undersigned agree to accept these limitations if imposed.

In the event the Subdistrict is unable to achieve one or more of its objectives or comply with other court-imposed or state-imposed requirements, all Landowners may have limitations imposed on the use of their Subdistrict Wells for the diversion of ground water, including complete curtailment of ground water withdrawals, through administrative rules and regulations by the State of Colorado.

Participation in the Subdistrict is strictly voluntary. Once land is petitioned into the Subdistrict and the Subdistrict is duly formed by court order, the land will remain in the Subdistrict for as long as the Subdistrict is in existence, even in the event the land is sold or transferred after Subdistrict formation. The Subdistrict will remain in existence, unless dissolved by appropriate legal action, for so long as the Rio Grande Water Conservation District remains in existence. The conditions described above will run with the ownership of use of the well(s) included on this Petition.

The legal description of the property that is the subject of this petition is described below. Wells within the proposed Subdistrict that are located on or have legal authority to apply groundwater to this property are listed in Table A.

By (our/my) signature hereon, we attest to (our/my) ownership of the wells and described land (or to our/my legal authority to represent an entity that has ownership of the described land), we indicate our understanding of the foregoing intentions and purposes of the Subdistrict, and respectfully request that the same be formed pursuant to applicable statutes by the District Court. The Subdistrict's water management plan will be monitored and updated to respond to changes in climatic or hydrologic conditions or new information from *bona fide* studies or models.

Name(s): SHRIVER KARLA L Signature *Karla L. Shriver* Date 1-9-2015  
 Signature \_\_\_\_\_  
 Signature \_\_\_\_\_

Address 4485 US HIGHWAY 160 E; MONTE VISTA, CO 81144-9540

Parcel 3712100342: N2NE4 SEC 12-38-8 BEG @ PT ON N SEC LINE SEC 12 WHICH PT IS 2268 FT W OF NE COR SEC 12 TH & FROM WH PT AL A LINE DIR S TO PT 40 FT S OF PT AT WHICH LINE INTERSECTS W/MIDLINE OF CENTENNIAL DITCH & TH AL A LINE FROM PT & GEN // TO MIDLINE OF CENTENNIAL DIT as referenced on Book 429, Page 827 and/or Reception # 326612 . (RIO GRANDE County) 78.17 total acres and Book 432 Page 1081 Reception 328369 *ATP*

**Table A**

WDID	Structure Name	Permit	List Any Additional Well Owners
2010607	W1374 WELL NO IRR 06	-	

As the circulator of this petition, I attest that each of the signatories hereon was provided with a copy of the Subdistrict conceptual Plan of Water Management and a copy of the Subdistrict Petition for Establishment describing in greater detail the background and basis for the formation of the Subdistrict and that the signatories on this petition were subscribed before me voluntarily and with knowledge of the purposes for the formation of the Subdistrict.

*Clare Simpson* Printed Name of Circulator Signature *Clare Simpson* Date 1-12-2015

\*The legally authorized representatives must execute petitions on behalf of Corporations, Limited Partnerships, LLC's, LLP's, etc. A person signing the petition on behalf of any Corporation, Limited Partnership, LLC, LLP, etc. must present an affidavit attesting to the approval of the petition by the entity's Board of Directors, President, CEO, or other authorized officer(s).

\*\*This petition must be executed by all record owners of the described property. Petitions will be compared against the records on file with Alamosa and Rio Grande Counties and will be deemed valid only if the signatories exactly match the owners of record, as reflected by the county records. If less than all of the record owners sign this petition, or if someone other than the record owner signs this petition, except as set forth above, the petition will be deemed invalid.

**PETITION**  
**TO FORM SPECIAL IMPROVEMENT DISTRICT NO. 2**  
**OF THE RIO GRANDE WATER CONSERVATION DISTRICT**

---

We the undersigned by our signatures affixed to this petition do hereby affirm and attest that:

1. (We/I) own an interest in real property that includes a well(s) used for commercial or industrial purposes or that is irrigated in whole or in part by a well(s) assigned to the Rio Grande Alluvium Response Area of the Rio Grande Decision Support System, or (we/I) represent owners of real property that includes a well(s) used for commercial or industrial purposes or that is irrigated in whole or in part by a well(s) assigned to the Rio Grande Alluvium Response Area of the Rio Grande Decision Support System and (we/I) have the proper legal authority to sign this Petition on the owner's behalf.
  2. (We/I) support the formation of Special Improvement District No. 2 and request that the District Court form the Special Improvement District pursuant to the attached Petition and general description of the conceptual plan of water management to govern the Special Improvement District.
  3. By our signature hereon we request that the Rio Grande Water Conservation District petition the District Court to form Special Improvement District No. 2 and include this property within Special Improvement District No. 2.
- 

**Special Improvement District Purpose**

The overall purpose of this Subdistrict is to provide a community-oriented water management alternative to individual augmentation plans or state-imposed regulations limiting the use of wells in Water Division No. 3. That is, to provide a mechanism through which a group of well users in the Rio Grande Alluvium Response Area can work collaboratively to develop and implement a system of self-regulation using economic-based incentives and other management tools that promote responsible ground water use and management and that calculates and mitigates the injury to senior surface water rights that result from ground water use from Subdistrict wells. The operation of the Plan will comply with the requirements of SB 04-222, codified at section 37-92-501(4), C.R.S. The Subdistrict will be financed by reasonable service and user fees, and special assessments on property within the Subdistrict, which will be benefited by the replacement of injurious depletions to senior water rights, as allowed by statute. We understand that these service and user fees and special assessments on taxable property within the Subdistrict will be required in order to generate sufficient funds to carry out the purposes of the Subdistrict. These methods of financing are authorized by the signatures on this petition without further election, pending approval of the Subdistrict Board of Managers.

As a condition of participation, the Subdistrict will require acceptance of these and other non-monetary limitations, including limitations on the diversion and use of groundwater, which may be imposed if the Board of Managers determines such limitations necessary to achieve one or more of the Plan objectives. By signing this petition the undersigned agree to accept these limitations if imposed.

In the event the Subdistrict is unable to achieve one or more of its objectives or comply with other court-imposed or state-imposed requirements, all Landowners may have limitations imposed on the use of their Subdistrict Wells for the diversion of ground water, including complete curtailment of ground water withdrawals, through administrative rules and regulations by the State of Colorado.

Participation in the Subdistrict is strictly voluntary. Once land is petitioned into the Subdistrict and the Subdistrict is duly formed by court order, the land will remain in the Subdistrict for as long as the Subdistrict is in existence, even in the event the land is sold or transferred after Subdistrict formation. The Subdistrict will remain in existence, unless dissolved by appropriate legal action, for so long as the Rio Grande Water Conservation District remains in existence. The conditions described above will run with the ownership of use of the well(s) included on this Petition.

The legal description of the property that is the subject of this petition is described below. Wells within the proposed Subdistrict that are located on or have legal authority to apply groundwater to this property are listed in Table A.

By (our/my) signature hereon, we attest to (our/my) ownership of the wells and described land (or to our/my legal authority to represent an entity that has ownership of the described land), we indicate our understanding of the foregoing intentions and purposes of the Subdistrict, and respectfully request that the same be formed pursuant to applicable statutes by the District Court. The Subdistrict's water management plan will be monitored and updated to respond to changes in climatic or hydrologic conditions or new information from *bona fide* studies or models.

Name(s): SHRIVER KARLA L Signature *Karla L. Shriver* Date 1-9-2015  
 Signature \_\_\_\_\_  
 Signature \_\_\_\_\_

Address 4485 US HIGHWAY 160 E; MONTE VISTA, CO 81144-9540  
 Parcel 3712100407: N2N2SW4NE4 SEC 12-38-8 N2NW4SE4NE4 SEC 12-38-8 BEING POR LY N OF RD CONT 12 AC M/L FORMERLY 3712100309 as referenced on Book 484, Page 532 and/or Reception # 359742 . (RIO GRANDE County) 12 total acres AP

**Table A**

WDID	Structure Name	Permit	List Any Additional Well Owners
2010607	W1374 WELL NO IRR 06	-	

As the circulator of this petition, I attest that each of the signatories hereon was provided with a copy of the Subdistrict conceptual Plan of Water Management and a copy of the Subdistrict Petition for Establishment describing in greater detail the background and basis for the formation of the Subdistrict and that the signatories on this petition were subscribed before me voluntarily and with knowledge of the purposes for the formation of the Subdistrict.

*Clare Simpson* Printed Name of Circulator  
*Clare Simpson* Signature  
1-12-2015 Date

\*The legally authorized representatives must execute petitions on behalf of Corporations, Limited Partnerships, LLC's, LLP's, etc. A person signing the petition on behalf of any Corporation, Limited Partnership, LLC, LLP, etc. must present an affidavit attesting to the approval of the petition by the entity's Board of Directors, President, CEO, or other authorized officer(s).

\*\*This petition must be executed by all record owners of the described property. Petitions will be compared against the records on file with Alamosa and Rio Grande Counties and will be deemed valid only if the signatories exactly match the owners of record, as reflected by the county records. If less than all of the record owners sign this petition, or if someone other than the record owner signs this petition, except as set forth above, the petition will be deemed invalid.

**PETITION**  
**TO FORM SPECIAL IMPROVEMENT DISTRICT NO. 2**  
**OF THE RIO GRANDE WATER CONSERVATION DISTRICT**

---

We the undersigned by our signatures affixed to this petition do hereby affirm and attest that:

1. (We/I) own an interest in real property that includes a well(s) used for commercial or industrial purposes or that is irrigated in whole or in part by a well(s) assigned to the Rio Grande Alluvium Response Area of the Rio Grande Decision Support System, or (we/I) represent owners of real property that includes a well(s) used for commercial or industrial purposes or that is irrigated in whole or in part by a well(s) assigned to the Rio Grande Alluvium Response Area of the Rio Grande Decision Support System and (we/I) have the proper legal authority to sign this Petition on the owner's behalf.
  2. (We/I) support the formation of Special Improvement District No. 2 and request that the District Court form the Special Improvement District pursuant to the attached Petition and general description of the conceptual plan of water management to govern the Special Improvement District.
  3. By our signature hereon we request that the Rio Grande Water Conservation District petition the District Court to form Special Improvement District No. 2 and include this property within Special Improvement District No. 2.
- 

**Special Improvement District Purpose**

The overall purpose of this Subdistrict is to provide a community-oriented water management alternative to individual augmentation plans or state-imposed regulations limiting the use of wells in Water Division No. 3. That is, to provide a mechanism through which a group of well users in the Rio Grande Alluvium Response Area can work collaboratively to develop and implement a system of self-regulation using economic-based incentives and other management tools that promote responsible ground water use and management and that calculates and mitigates the injury to senior surface water rights that result from ground water use from Subdistrict wells. The operation of the Plan will comply with the requirements of SB 04-222, codified at section 37-92-501(4), C.R.S. The Subdistrict will be financed by reasonable service and user fees, and special assessments on property within the Subdistrict, which will be benefited by the replacement of injurious depletions to senior water rights, as allowed by statute. We understand that these service and user fees and special assessments on taxable property within the Subdistrict will be required in order to generate sufficient funds to carry out the purposes of the Subdistrict. These methods of financing are authorized by the signatures on this petition without further election, pending approval of the Subdistrict Board of Managers.

As a condition of participation, the Subdistrict will require acceptance of these and other non-monetary limitations, including limitations on the diversion and use of groundwater, which may be imposed if the Board of Managers determines such limitations necessary to achieve one or more of the Plan objectives. By signing this petition the undersigned agree to accept these limitations if imposed.

In the event the Subdistrict is unable to achieve one or more of its objectives or comply with other court-imposed or state-imposed requirements, all Landowners may have limitations imposed on the use of their Subdistrict Wells for the diversion of ground water, including complete curtailment of ground water withdrawals, through administrative rules and regulations by the State of Colorado.

Participation in the Subdistrict is strictly voluntary. Once land is petitioned into the Subdistrict and the Subdistrict is duly formed by court order, the land will remain in the Subdistrict for as long as the Subdistrict is in existence, even in the event the land is sold or transferred after Subdistrict formation. The Subdistrict will remain in existence, unless dissolved by appropriate legal action, for so long as the Rio Grande Water Conservation District remains in existence. The conditions described above will run with the ownership of use of the well(s) included on this Petition.

The legal description of the property that is the subject of this petition is described below. Wells within the proposed Subdistrict that are located on or have legal authority to apply groundwater to this property are listed in Table A.

By (our/my) signature hereon, we attest to (our/my) ownership of the wells and described land (or to our/my legal authority to represent an entity that has ownership of the described land), we indicate our understanding of the foregoing intentions and purposes of the Subdistrict, and respectfully request that the same be formed pursuant to applicable statutes by the District Court. The Subdistrict's water management plan will be monitored and updated to respond to changes in climatic or hydrologic conditions or new information from *bona fide* studies or models.

Name(s): OUTCALT RALPH H TRUST Signature *Ralph H Trustee* Date 1-7-15  
Signature \_\_\_\_\_  
Signature \_\_\_\_\_

Address PO BOX <sup>204</sup>~~1277~~; ALAMOSA, CO 81101-1277

Parcel 3712100408: S2NE4 SEC 12-38-8 LESS 5 AC BK 326 PG 813 LESS 12 AC BK 484 PG 532 FORMERLY 3712100309 as referenced on Book 488, Page 1533 and/or Reception # 363004 (RIO GRANDE County) 63 total acres *tip*

**Table A**

WDD	Structure Name	Permit	List Any Additional Well Owners
2011469	W1838 WELL NO 01	5159-F	
2014067	PERMIT 3034-F-	3034-F	

As the circulator of this petition, I attest that each of the signatories hereon was provided with a copy of the Subdistrict conceptual Plan of Water Management and a copy of the Subdistrict Petition for Establishment describing in greater detail the background and basis for the formation of the Subdistrict and that the signatories on this petition were subscribed before me voluntarily and with knowledge of the purposes for the formation of the Subdistrict.

*Clear Skjogen* Printed Name of Circulator *Clear Skjogen* Signature 1-12-2015 Date

\*The legally authorized representatives must execute petitions on behalf of Corporations, Limited Partnerships, LLC's, LLP's, etc. A person signing the petition on behalf of any Corporation, Limited Partnership, LLC, LLP, etc. must present an affidavit attesting to the approval of the petition by the entity's Board of Directors, President, CEO, or other authorized officer(s).

\*\*This petition must be executed by all record owners of the described property. Petitions will be compared against the records on file with Alamosa and Rio Grande Counties and will be deemed valid only if the signatories exactly match the owners of record, as reflected by the county records. If less than all of the record owners sign this petition, or if someone other than the record owner signs this petition, except as set forth above, the petition will be deemed invalid.

**PETITION**  
**TO FORM SPECIAL IMPROVEMENT DISTRICT NO. 2**  
**OF THE RIO GRANDE WATER CONSERVATION DISTRICT**

---

We the undersigned by our signatures affixed to this petition do hereby affirm and attest that:

1. (We/I) own an interest in real property that includes a well(s) used for commercial or industrial purposes or that is irrigated in whole or in part by a well(s) assigned to the Rio Grande Alluvium Response Area of the Rio Grande Decision Support System, or (we/I) represent owners of real property that includes a well(s) used for commercial or industrial purposes or that is irrigated in whole or in part by a well(s) assigned to the Rio Grande Alluvium Response Area of the Rio Grande Decision Support System and (we/I) have the proper legal authority to sign this Petition on the owner's behalf.
  2. (We/I) support the formation of Special Improvement District No. 2 and request that the District Court form the Special Improvement District pursuant to the attached Petition and general description of the conceptual plan of water management to govern the Special Improvement District.
  3. By our signature hereon we request that the Rio Grande Water Conservation District petition the District Court to form Special Improvement District No. 2 and include this property within Special Improvement District No. 2.
- 

**Special Improvement District Purpose**

The overall purpose of this Subdistrict is to provide a community-oriented water management alternative to individual augmentation plans or state-imposed regulations limiting the use of wells in Water Division No. 3. That is, to provide a mechanism through which a group of well users in the Rio Grande Alluvium Response Area can work collaboratively to develop and implement a system of self-regulation using economic-based incentives and other management tools that promote responsible ground water use and management and that calculates and mitigates the injury to senior surface water rights that result from ground water use from Subdistrict wells. The operation of the Plan will comply with the requirements of SB 04-222, codified at section 37-92-501(4), C.R.S. The Subdistrict will be financed by reasonable service and user fees, and special assessments on property within the Subdistrict, which will be benefited by the replacement of injurious depletions to senior water rights, as allowed by statute. We understand that these service and user fees and special assessments on taxable property within the Subdistrict will be required in order to generate sufficient funds to carry out the purposes of the Subdistrict. These methods of financing are authorized by the signatures on this petition without further election, pending approval of the Subdistrict Board of Managers.

As a condition of participation, the Subdistrict will require acceptance of these and other non-monetary limitations, including limitations on the diversion and use of groundwater, which may be imposed if the Board of Managers determines such limitations necessary to achieve one or more of the Plan objectives. By signing this petition the undersigned agree to accept these limitations if imposed.

In the event the Subdistrict is unable to achieve one or more of its objectives or comply with other court-imposed or state-imposed requirements, all Landowners may have limitations imposed on the use of their Subdistrict Wells for the diversion of ground water, including complete curtailment of ground water withdrawals, through administrative rules and regulations by the State of Colorado.

Participation in the Subdistrict is strictly voluntary. Once land is petitioned into the Subdistrict and the Subdistrict is duly formed by court order, the land will remain in the Subdistrict for as long as the Subdistrict is in existence, even in the event the land is sold or transferred after Subdistrict formation. The Subdistrict will remain in existence, unless dissolved by appropriate legal action, for so long as the Rio Grande Water Conservation District remains in existence. The conditions described above will run with the ownership of use of the well(s) included on this Petition.

The legal description of the property that is the subject of this petition is described below. Wells within the proposed Subdistrict that are located on or have legal authority to apply groundwater to this property are listed in Table A.



By (our/my) signature hereon, we attest to (our/my) ownership of the wells and described land (or to our/my legal authority to represent an entity that has ownership of the described land), we indicate our understanding of the foregoing intentions and purposes of the Subdistrict, and respectfully request that the same be formed pursuant to applicable statutes by the District Court. The Subdistrict's water management plan will be monitored and updated to respond to changes in climatic or hydrologic conditions or new information from *bona fide* studies or models.

Name(s): SHRIVER KARLA L Signature *Karla L. Shriver* Date 1-9-2015  
 Signature \_\_\_\_\_  
 Signature \_\_\_\_\_

Address 4485 US HIGHWAY 160 E; MONTE VISTA, CO 81144-9540

Parcel 3712200290: NW4 SEC 12-38-8 LESS 4.69 AC BK 377 PG 407 9-7-82 LESS 4.56 AC BK 396 PG 473 FORMERLY 3712200268 as referenced on Book 413, Page 888 and/or Reception # 318095 . (RIO GRANDE County) 150.75 total acres *AJP*

**Table A**

WDD	Structure Name	Permit	List Any Additional Well Owners
2006267	W0554 WELL NO 01	6304-R	_____
2006268	79CW024 WELL NO 01A	24005-F	_____
2009290	W0554 WELL NO 04	4414-F	_____

As the circulator of this petition, I attest that each of the signatories hereon was provided with a copy of the Subdistrict conceptual Plan of Water Management and a copy of the Subdistrict Petition for Establishment describing in greater detail the background and basis for the formation of the Subdistrict and that the signatories on this petition were subscribed before me voluntarily and with knowledge of the purposes for the formation of the Subdistrict.

*Clean Simpson* Printed Name of Circulator *Clean Simpson* Signature 1-12-2015 Date

\*The legally authorized representatives must execute petitions on behalf of Corporations, Limited Partnerships, LLC's, LLP's, etc. A person signing the petition on behalf of any Corporation, Limited Partnership, LLC, LLP, etc. must present an affidavit attesting to the approval of the petition by the entity's Board of Directors, President, CEO, or other authorized officer(s).

\*\*This petition must be executed by all record owners of the described property. Petitions will be compared against the records on file with Alamosa and Rio Grande Counties and will be deemed valid only if the signatories exactly match the owners of record, as reflected by the county records. If less than all of the record owners sign this petition, or if someone other than the record owner signs this petition, except as set forth above, the petition will be deemed invalid.

**PETITION**  
**TO FORM SPECIAL IMPROVEMENT DISTRICT NO. 2**  
**OF THE RIO GRANDE WATER CONSERVATION DISTRICT**

---

We the undersigned by our signatures affixed to this petition do hereby affirm and attest that:

1. (We/I) own an interest in real property that includes a well(s) used for commercial or industrial purposes or that is irrigated in whole or in part by a well(s) assigned to the Rio Grande Alluvium Response Area of the Rio Grande Decision Support System, or (we/I) represent owners of real property that includes a well(s) used for commercial or industrial purposes or that is irrigated in whole or in part by a well(s) assigned to the Rio Grande Alluvium Response Area of the Rio Grande Decision Support System and (we/I) have the proper legal authority to sign this Petition on the owner's behalf.
  2. (We/I) support the formation of Special Improvement District No. 2 and request that the District Court form the Special Improvement District pursuant to the attached Petition and general description of the conceptual plan of water management to govern the Special Improvement District.
  3. By our signature hereon we request that the Rio Grande Water Conservation District petition the District Court to form Special Improvement District No. 2 and include this property within Special Improvement District No. 2.
- 

**Special Improvement District Purpose**

The overall purpose of this Subdistrict is to provide a community-oriented water management alternative to individual augmentation plans or state-imposed regulations limiting the use of wells in Water Division No. 3. That is, to provide a mechanism through which a group of well users in the Rio Grande Alluvium Response Area can work collaboratively to develop and implement a system of self-regulation using economic-based incentives and other management tools that promote responsible ground water use and management and that calculates and mitigates the injury to senior surface water rights that result from ground water use from Subdistrict wells. The operation of the Plan will comply with the requirements of SB 04-222, codified at section 37-92-501(4), C.R.S. The Subdistrict will be financed by reasonable service and user fees, and special assessments on property within the Subdistrict, which will be benefited by the replacement of injurious depletions to senior water rights, as allowed by statute. We understand that these service and user fees and special assessments on taxable property within the Subdistrict will be required in order to generate sufficient funds to carry out the purposes of the Subdistrict. These methods of financing are authorized by the signatures on this petition without further election, pending approval of the Subdistrict Board of Managers.

As a condition of participation, the Subdistrict will require acceptance of these and other non-monetary limitations, including limitations on the diversion and use of groundwater, which may be imposed if the Board of Managers determines such limitations necessary to achieve one or more of the Plan objectives. By signing this petition the undersigned agree to accept these limitations if imposed.

In the event the Subdistrict is unable to achieve one or more of its objectives or comply with other court-imposed or state-imposed requirements, all Landowners may have limitations imposed on the use of their Subdistrict Wells for the diversion of ground water, including complete curtailment of ground water withdrawals, through administrative rules and regulations by the State of Colorado.


Participation in the Subdistrict is strictly voluntary. Once land is petitioned into the Subdistrict and the Subdistrict is duly formed by court order, the land will remain in the Subdistrict for as long as the Subdistrict is in existence, even in the event the land is sold or transferred after Subdistrict formation. The Subdistrict will remain in existence, unless dissolved by appropriate legal action, for so long as the Rio Grande Water Conservation District remains in existence. The conditions described above will run with the ownership of use of the well(s) included on this Petition.

The legal description of the property that is the subject of this petition is described below. Wells within the proposed Subdistrict that are located on or have legal authority to apply groundwater to this property are listed in Table A.

Farm Plan # 200860

Petition No 3713000004

By (our/my) signature hereon, we attest to (our/my) ownership of the wells and described land (or to our/my legal authority to represent an entity that has ownership of the described land), we indicate our understanding of the foregoing intentions and purposes of the Subdistrict, and respectfully request that the same be formed pursuant to applicable statutes by the District Court. The Subdistrict's water management plan will be monitored and updated to respond to changes in climatic or hydrologic conditions or new information from *bona fide* studies or models.

Name(s): POOLE CHEMICAL INC Signature  Date 3/18/15

Signature \_\_\_\_\_

Signature \_\_\_\_\_

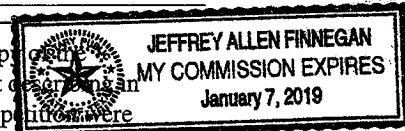
Address PO BOX 10; TEXLINE, TX 79087-0010


Parcel 3713000004: FR W2NW4 SEC 13-38-8 FROM NW COR SEC 13 S 3 DEG 04'E 824.70 FT TO POB TH S 62 DEG 0'E 780 FT AL SLY LIM RR RTY PROC THRU SEC 13 TO NE COR TR HEREIN DESC: TH S OO DEG 12'W 315.66 FT TO SE COR TR HEREIN DESC: TH N 62 DEG 0'W 780 FT TO SW COR TR TH N 00 DEG as referenced on Book 526 . Page 102 and/or Reception # 392497 . (RIO GRANDE County) 5.9689853076 total acres. AP

Table A

WDID	Structure Name	Permit	List Any Additional Well Owners
2008586	W0167 WELL NO 01	26348-	

As the circulator of this petition, I attest that each of the signatories hereon was provided with a copy of the Subdistrict conceptual Plan of Water Management and a copy of the Subdistrict Petition for Establishment of the Subdistrict. I have provided greater detail the background and basis for the formation of the Subdistrict and that the signatories on this petition have subscribed before me voluntarily and with knowledge of the purposes for the formation of the Subdistrict.



Jeff Finnegan Signature  Date 3-18-15

Printed Name of Circulator Signature Date

\*The legally authorized representatives must execute petitions on behalf of Corporations, Limited Partnerships, LLC's, LLP's, etc. A person signing the petition on behalf of any Corporation, Limited Partnership, LLC, LLP, etc. must present an affidavit attesting to the approval of the petition by the entity's Board of Directors, President, CEO, or other authorized officer(s).

\*\*This petition must be executed by all record owners of the described property. Petitions will be compared against the records on file with Alamosa and Rio Grande Counties and will be deemed valid only if the signatories exactly match the owners of record, as reflected by the county records. If less than all of the record owners sign this petition, or if someone other than the record owner signs this petition, except as set forth above, the petition will be deemed invalid.

**PETITION**  
**TO FORM SPECIAL IMPROVEMENT DISTRICT NO. 2**  
**OF THE RIO GRANDE WATER CONSERVATION DISTRICT**

---

We the undersigned by our signatures affixed to this petition do hereby affirm and attest that:

1. (We/I) own an interest in real property that includes a well(s) used for commercial or industrial purposes or that is irrigated in whole or in part by a well(s) assigned to the Rio Grande Alluvium Response Area of the Rio Grande Decision Support System, or (we/I) represent owners of real property that includes a well(s) used for commercial or industrial purposes or that is irrigated in whole or in part by a well(s) assigned to the Rio Grande Alluvium Response Area of the Rio Grande Decision Support System and (we/I) have the proper legal authority to sign this Petition on the owner's behalf.
  2. (We/I) support the formation of Special Improvement District No. 2 and request that the District Court form the Special Improvement District pursuant to the attached Petition and general description of the conceptual plan of water management to govern the Special Improvement District.
  3. By our signature hereon we request that the Rio Grande Water Conservation District petition the District Court to form Special Improvement District No. 2 and include this property within Special Improvement District No. 2.
- 

**Special Improvement District Purpose**

The overall purpose of this Subdistrict is to provide a community-oriented water management alternative to individual augmentation plans or state-imposed regulations limiting the use of wells in Water Division No. 3. That is, to provide a mechanism through which a group of well users in the Rio Grande Alluvium Response Area can work collaboratively to develop and implement a system of self-regulation using economic-based incentives and other management tools that promote responsible ground water use and management and that calculates and mitigates the injury to senior surface water rights that result from ground water use from Subdistrict wells. The operation of the Plan will comply with the requirements of SB 04-222, codified at section 37-92-501(4), C.R.S. The Subdistrict will be financed by reasonable service and user fees, and special assessments on property within the Subdistrict, which will be benefited by the replacement of injurious depletions to senior water rights, as allowed by statute. We understand that these service and user fees and special assessments on taxable property within the Subdistrict will be required in order to generate sufficient funds to carry out the purposes of the Subdistrict. These methods of financing are authorized by the signatures on this petition without further election, pending approval of the Subdistrict Board of Managers.

As a condition of participation, the Subdistrict will require acceptance of these and other non-monetary limitations, including limitations on the diversion and use of groundwater, which may be imposed if the Board of Managers determines such limitations necessary to achieve one or more of the Plan objectives. By signing this petition the undersigned agree to accept these limitations if imposed.

In the event the Subdistrict is unable to achieve one or more of its objectives or comply with other court-imposed or state-imposed requirements, all Landowners may have limitations imposed on the use of their Subdistrict Wells for the diversion of ground water, including complete curtailment of ground water withdrawals, through administrative rules and regulations by the State of Colorado.

Participation in the Subdistrict is strictly voluntary. Once land is petitioned into the Subdistrict and the Subdistrict is duly formed by court order, the land will remain in the Subdistrict for as long as the Subdistrict is in existence, even in the event the land is sold or transferred after Subdistrict formation. The Subdistrict will remain in existence, unless dissolved by appropriate legal action, for so long as the Rio Grande Water Conservation District remains in existence. The conditions described above will run with the ownership of use of the well(s) included on this Petition.

The legal description of the property that is the subject of this petition is described below. Wells within the proposed Subdistrict that are located on or have legal authority to apply groundwater to this property are listed in Table A.

By (our/my) signature hereon, we attest to (our/my) ownership of the wells and described land (or to our/my legal authority to represent an entity that has ownership of the described land), we indicate our understanding of the foregoing intentions and purposes of the Subdistrict, and respectfully request that the same be formed pursuant to applicable statutes by the District Court. The Subdistrict's water management plan will be monitored and updated to respond to changes in climatic or hydrologic conditions or new information from *bona fide* studies or models.

Name(s): \_\_\_\_\_ Date \_\_\_\_\_  
THE GARY V SEGER TRUST Signature Mary Vannon Segar 9-9-15  
 Signature \_\_\_\_\_  
 Signature \_\_\_\_\_

Address 2600 N COUNTY ROAD 1 E; MONTE VISTA, CO 81144-9751

Parcel 3713000036: SW4 SEC 13-38-8 FR NW4 SEC 13-38-8 LYING SOUTH OF D & RGW RR C O RTY LESS 8.02 AC @ BK 357 PG 659 LESS 0.713 A BK 487 PG 833 BEING HWY RTY LESS .47 AC @ BK 357 PG 656 LESS 11.2 AC @BK 290 PG 412 LESS 5 AC @ BK 298 PG 69 LESS 4.97 AC @ BK 317 PG 5 as referenced on Book 575 . Page 1233 and/or Reception #424091 . (RIO GRANDE County) 205.31 total acres AJP

**Table A**

WDID	Structure Name	Permit	List Any Additional Well Owners
2005618	80CW067 WELL NO 01R	14877-R	_____
2005619	80CW067 WELL NO 01RR	24268-F	_____
2005620	80CW067 WELL NO 01RRR	24267-F	_____

As the circulator of this petition, I attest that each of the signatories hereon was provided with a copy of the Subdistrict conceptual Plan of Water Management and a copy of the Subdistrict Petition for Establishment describing in greater detail the background and basis for the formation of the Subdistrict and that the signatories on this petition were subscribed before me voluntarily and with knowledge of the purposes for the formation of the Subdistrict.

\_\_\_\_\_  
 Printed Name of Circulator Signature Date

\*The legally authorized representatives must execute petitions on behalf of Corporations, Limited Partnerships, LLC's, LLP's, etc. A person signing the petition on behalf of any Corporation, Limited Partnership, LLC, LLP, etc. must present an affidavit attesting to the approval of the petition by the entity's Board of Directors, President, CEO, or other authorized officer(s).

\*\*This petition must be executed by all record owners of the described property. Petitions will be compared against the records on file with Alamosa and Rio Grande Counties and will be deemed valid only if the signatories exactly match the owners of record, as reflected by the county records. If less than all of the record owners sign this petition, or if someone other than the record owner signs this petition, except as set forth above, the petition will be deemed invalid.

**PETITION**  
**TO FORM SPECIAL IMPROVEMENT DISTRICT NO. 2**  
**OF THE RIO GRANDE WATER CONSERVATION DISTRICT**

---

We the undersigned by our signatures affixed to this petition do hereby affirm and attest that:

1. (We/I) own an interest in real property that includes a well(s) used for commercial or industrial purposes or that is irrigated in whole or in part by a well(s) assigned to the Rio Grande Alluvium Response Area of the Rio Grande Decision Support System, or (we/I) represent owners of real property that includes a well(s) used for commercial or industrial purposes or that is irrigated in whole or in part by a well(s) assigned to the Rio Grande Alluvium Response Area of the Rio Grande Decision Support System and (we/I) have the proper legal authority to sign this Petition on the owner's behalf.
  2. (We/I) support the formation of Special Improvement District No. 2 and request that the District Court form the Special Improvement District pursuant to the attached Petition and general description of the conceptual plan of water management to govern the Special Improvement District.
  3. By our signature hereon we request that the Rio Grande Water Conservation District petition the District Court to form Special Improvement District No. 2 and include this property within Special Improvement District No. 2.
- 

**Special Improvement District Purpose**

The overall purpose of this Subdistrict is to provide a community-oriented water management alternative to individual augmentation plans or state-imposed regulations limiting the use of wells in Water Division No. 3. That is, to provide a mechanism through which a group of well users in the Rio Grande Alluvium Response Area can work collaboratively to develop and implement a system of self-regulation using economic-based incentives and other management tools that promote responsible ground water use and management and that calculates and mitigates the injury to senior surface water rights that result from ground water use from Subdistrict wells. The operation of the Plan will comply with the requirements of SB 04-222, codified at section 37-92-501(4), C.R.S. The Subdistrict will be financed by reasonable service and user fees, and special assessments on property within the Subdistrict, which will be benefited by the replacement of injurious depletions to senior water rights, as allowed by statute. We understand that these service and user fees and special assessments on taxable property within the Subdistrict will be required in order to generate sufficient funds to carry out the purposes of the Subdistrict. These methods of financing are authorized by the signatures on this petition without further election, pending approval of the Subdistrict Board of Managers.

As a condition of participation, the Subdistrict will require acceptance of these and other non-monetary limitations, including limitations on the diversion and use of groundwater, which may be imposed if the Board of Managers determines such limitations necessary to achieve one or more of the Plan objectives. By signing this petition the undersigned agree to accept these limitations if imposed.

In the event the Subdistrict is unable to achieve one or more of its objectives or comply with other court-imposed or state-imposed requirements, all Landowners may have limitations imposed on the use of their Subdistrict Wells for the diversion of ground water, including complete curtailment of ground water withdrawals, through administrative rules and regulations by the State of Colorado.

Participation in the Subdistrict is strictly voluntary. Once land is petitioned into the Subdistrict and the Subdistrict is duly formed by court order, the land will remain in the Subdistrict for as long as the Subdistrict is in existence, even in the event the land is sold or transferred after Subdistrict formation. The Subdistrict will remain in existence, unless dissolved by appropriate legal action, for so long as the Rio Grande Water Conservation District remains in existence. The conditions described above will run with the ownership of use of the well(s) included on this Petition.

The legal description of the property that is the subject of this petition is described below. Wells within the proposed Subdistrict that are located on or have legal authority to apply groundwater to this property are listed in Table A.

By (our/my) signature hereon, we attest to (our/my) ownership of the wells and described land (or to our/my legal authority to represent an entity that has ownership of the described land), we indicate our understanding of the foregoing intentions and purposes of the Subdistrict, and respectfully request that the same be formed pursuant to applicable statutes by the District Court. The Subdistrict's water management plan will be monitored and updated to respond to changes in climatic or hydrologic conditions or new information from *bona fide* studies or models.

Name(s): \_\_\_\_\_ Date \_\_\_\_\_  
SHRIVER KARLA L Signature *Karla L. Shriver* 1-9-2015  
 Signature \_\_\_\_\_  
 Signature \_\_\_\_\_

Address 4485 US HIGHWAY 160 E; MONTE VISTA, CO 81144-9540  
 Parcel 3713000041: E2 SEC 13-38-8 LYING N OF CO RD RUNNING // TO & ON N SD OF RTY TO D & RGW RR LESS 1 AC BK 53 PG 505 LESS 2.5727 AC BK 485 PG 1885 LESS 8.418 AC BK 491 PG 458 FORMERLY 3713000024 as referenced on Book 552, Page 1081 and/or Reception # 410935 . (RIO GRANDE County) 145.01 total acres tip

**Table A**

WDID	Structure Name	Permit	List Any Additional Well Owners
2009289	W0554 WELL NO 02	14439-R	_____
2009291	W0554 WELL NO 05	3867-F	_____
2013546	W3691 WELL NO 03R	14440-R	_____

As the circulator of this petition, I attest that each of the signatories hereon was provided with a copy of the Subdistrict conceptual Plan of Water Management and a copy of the Subdistrict Petition for Establishment describing in greater detail the background and basis for the formation of the Subdistrict and that the signatories on this petition were subscribed before me voluntarily and with knowledge of the purposes for the formation of the Subdistrict.

*Cleave Simpson* \_\_\_\_\_ *Cleave Simpson* \_\_\_\_\_ 1-12-2015  
 Printed Name of Circulator Signature Date

\*The legally authorized representatives must execute petitions on behalf of Corporations, Limited Partnerships, LLC's, LLP's, etc. A person signing the petition on behalf of any Corporation, Limited Partnership, LLC, LLP, etc. must present an affidavit attesting to the approval of the petition by the entity's Board of Directors, President, CEO, or other authorized officer(s).

\*\*This petition must be executed by all record owners of the described property. Petitions will be compared against the records on file with Alamosa and Rio Grande Counties and will be deemed valid only if the signatories exactly match the owners of record, as reflected by the county records. If less than all of the record owners sign this petition, or if someone other than the record owner signs this petition, except as set forth above, the petition will be deemed invalid.

**PETITION**  
**TO FORM SPECIAL IMPROVEMENT DISTRICT NO. 2**  
**OF THE RIO GRANDE WATER CONSERVATION DISTRICT**

We the undersigned by our signatures affixed to this petition do hereby affirm and attest that:

1. (We/I) own an interest in real property that includes a well(s) used for commercial or industrial purposes or that is irrigated in whole or in part by a well(s) assigned to the Rio Grande Alluvium Response Area of the Rio Grande Decision Support System, or (we/I) represent owners of real property that includes a well(s) used for commercial or industrial purposes or that is irrigated in whole or in part by a well(s) assigned to the Rio Grande Alluvium Response Area of the Rio Grande Decision Support System and (we/I) have the proper legal authority to sign this Petition on the owner's behalf.
2. (We/I) support the formation of Special Improvement District No. 2 and request that the District Court form the Special Improvement District pursuant to the attached Petition and general description of the conceptual plan of water management to govern the Special Improvement District.
3. By our signature hereon we request that the Rio Grande Water Conservation District petition the District Court to form Special Improvement District No. 2 and include this property within Special Improvement District No. 2.

**Special Improvement District Purpose**

The overall purpose of this Subdistrict is to provide a community-oriented water management alternative to individual augmentation plans or state-imposed regulations limiting the use of wells in Water Division No. 3. That is, to provide a mechanism through which a group of well users in the Rio Grande Alluvium Response Area can work collaboratively to develop and implement a system of self-regulation using economic-based incentives and other management tools that promote responsible ground water use and management and that calculates and mitigates the injury to senior surface water rights that result from ground water use from Subdistrict wells. The operation of the Plan will comply with the requirements of SB 04-222, codified at section 37-92-501(4), C.R.S. The Subdistrict will be financed by reasonable service and user fees, and special assessments on property within the Subdistrict, which will be benefited by the replacement of injurious depletions to senior water rights, as allowed by statute. We understand that these service and user fees and special assessments on taxable property within the Subdistrict will be required in order to generate sufficient funds to carry out the purposes of the Subdistrict. These methods of financing are authorized by the signatures on this petition without further election, pending approval of the Subdistrict Board of Managers.

As a condition of participation, the Subdistrict will require acceptance of these and other non-monetary limitations, including limitations on the diversion and use of groundwater, which may be imposed if the Board of Managers determines such limitations necessary to achieve one or more of the Plan objectives. By signing this petition the undersigned agree to accept these limitations if imposed.

In the event the Subdistrict is unable to achieve one or more of its objectives or comply with other court-imposed or state-imposed requirements, all Landowners may have limitations imposed on the use of their Subdistrict Wells for the diversion of ground water, including complete curtailment of ground water withdrawals, through administrative rules and regulations by the State of Colorado.

Participation in the Subdistrict is strictly voluntary. Once land is petitioned into the Subdistrict and the Subdistrict is duly formed by court order, the land will remain in the Subdistrict for as long as the Subdistrict is in existence, even in the event the land is sold or transferred after Subdistrict formation. The Subdistrict will remain in existence, unless dissolved by appropriate legal action, for so long as the Rio Grande Water Conservation District remains in existence. The conditions described above will run with the ownership of use of the well(s) included on this Petition.

The legal description of the property that is the subject of this petition is described below. Wells within the proposed Subdistrict that are located on or have legal authority to apply groundwater to this property are listed in Table A.



Farm Plan # 200630

Petition No 3713000151

By (our/my) signature hereon, we attest to (our/my) ownership of the wells and described land (or to our/my legal authority to represent an entity that has ownership of the described land), we indicate our understanding of the foregoing intentions and purposes of the Subdistrict, and respectfully request that the same be formed pursuant to applicable statutes by the District Court. The Subdistrict's water management plan will be monitored and updated to respond to changes in climatic or hydrologic conditions or new information from *bona fide* studies or models.

Name(s): \_\_\_\_\_

Date

ECODYNAMICS PROPERTIES LLC

Signature \_\_\_\_\_

02-28-15

Signature \_\_\_\_\_

TOM PESCATORE

Signature \_\_\_\_\_

Address 5492 US HIGHWAY 160 E; MONTE VISTA, CO 81144-9539

Parcel 3713000151: TRACT 1 W2 SEC 13-38-8 FORMERLY 3713000006 / 3713000009 / 3713000029 as referenced on Book 536, Page 12 and/or Reception # 399708. (RIO GRANDE County) 10.1199954086 total acres

MP

**Table A**

WDID	Structure Name	Permit	List Any Additional Well Owners
2010581	W1361 WELL NO 01	5807-F	

As the circulator of this petition, I attest that each of the signatories hereon was provided with a copy of the Subdistrict conceptual Plan of Water Management and a copy of the Subdistrict Petition for Establishment describing in greater detail the background and basis for the formation of the Subdistrict and that the signatories on this petition were subscribed before me voluntarily and with knowledge of the purposes for the formation of the Subdistrict.

Printed Name of Circulator \_\_\_\_\_

Signature \_\_\_\_\_

Date \_\_\_\_\_

\*The legally authorized representatives must execute petitions on behalf of Corporations, Limited Partnerships, LLC's, LLP's, etc. A person signing the petition on behalf of any Corporation, Limited Partnership, LLC, LLP, etc. must present an affidavit attesting to the approval of the petition by the entity's Board of Directors, President, CEO, or other authorized officer(s).

\*\*This petition must be executed by all record owners of the described property. Petitions will be compared against the records on file with Alamosa and Rio Grande Counties and will be deemed valid only if the signatories exactly match the owners of record, as reflected by the county records. If less than all of the record owners sign this petition, or if someone other than the record owner signs this petition, except as set forth above, the petition will be deemed invalid.

**PETITION**  
**TO FORM SPECIAL IMPROVEMENT DISTRICT NO. 2**  
**OF THE RIO GRANDE WATER CONSERVATION DISTRICT**

---

We the undersigned by our signatures affixed to this petition do hereby affirm and attest that:

1. (We/I) own an interest in real property that includes a well(s) used for commercial or industrial purposes or that is irrigated in whole or in part by a well(s) assigned to the Rio Grande Alluvium Response Area of the Rio Grande Decision Support System, or (we/I) represent owners of real property that includes a well(s) used for commercial or industrial purposes or that is irrigated in whole or in part by a well(s) assigned to the Rio Grande Alluvium Response Area of the Rio Grande Decision Support System and (we/I) have the proper legal authority to sign this Petition on the owner's behalf.
  2. (We/I) support the formation of Special Improvement District No. 2 and request that the District Court form the Special Improvement District pursuant to the attached Petition and general description of the conceptual plan of water management to govern the Special Improvement District.
  3. By our signature hereon we request that the Rio Grande Water Conservation District petition the District Court to form Special Improvement District No. 2 and include this property within Special Improvement District No. 2.
- 

**Special Improvement District Purpose**

The overall purpose of this Subdistrict is to provide a community-oriented water management alternative to individual augmentation plans or state-imposed regulations limiting the use of wells in Water Division No. 3. That is, to provide a mechanism through which a group of well users in the Rio Grande Alluvium Response Area can work collaboratively to develop and implement a system of self-regulation using economic-based incentives and other management tools that promote responsible ground water use and management and that calculates and mitigates the injury to senior surface water rights that result from ground water use from Subdistrict wells. The operation of the Plan will comply with the requirements of SB 04-222, codified at section 37-92-501(4), C.R.S. The Subdistrict will be financed by reasonable service and user fees, and special assessments on property within the Subdistrict, which will be benefited by the replacement of injurious depletions to senior water rights, as allowed by statute. We understand that these service and user fees and special assessments on taxable property within the Subdistrict will be required in order to generate sufficient funds to carry out the purposes of the Subdistrict. These methods of financing are authorized by the signatures on this petition without further election, pending approval of the Subdistrict Board of Managers.

As a condition of participation, the Subdistrict will require acceptance of these and other non-monetary limitations, including limitations on the diversion and use of groundwater, which may be imposed if the Board of Managers determines such limitations necessary to achieve one or more of the Plan objectives. By signing this petition the undersigned agree to accept these limitations if imposed.

In the event the Subdistrict is unable to achieve one or more of its objectives or comply with other court-imposed or state-imposed requirements, all Landowners may have limitations imposed on the use of their Subdistrict Wells for the diversion of ground water, including complete curtailment of ground water withdrawals, through administrative rules and regulations by the State of Colorado.

Participation in the Subdistrict is strictly voluntary. Once land is petitioned into the Subdistrict and the Subdistrict is duly formed by court order, the land will remain in the Subdistrict for as long as the Subdistrict is in existence, even in the event the land is sold or transferred after Subdistrict formation. The Subdistrict will remain in existence, unless dissolved by appropriate legal action, for so long as the Rio Grande Water Conservation District remains in existence. The conditions described above will run with the ownership of use of the well(s) included on this Petition.

The legal description of the property that is the subject of this petition is described below. Wells within the proposed Subdistrict that are located on or have legal authority to apply groundwater to this property are listed in Table A.

By (our/my) signature hereon, we attest to (our/my) ownership of the wells and described land (or to our/my legal authority to represent an entity that has ownership of the described land), we indicate our understanding of the foregoing intentions and purposes of the Subdistrict, and respectfully request that the same be formed pursuant to applicable statutes by the District Court. The Subdistrict's water management plan will be monitored and updated to respond to changes in climatic or hydrologic conditions or new information from *bona fide* studies or models.

Name(s):	_____	Date
<u>MARTIN ROY &amp; VANESSA</u>	Signature <u>Roy Martin by: [Signature] Agent</u>	<u>1-9-15</u>
<u>HAMPSON FARM, BOW, CREDITON / DEVON</u>	Signature <u>Vanessa Martin By: [Signature] Agent</u>	<u>1-9-15</u>

Signature \_\_\_\_\_

Address HAMPSON FARM, BOW, CREDITON,; DEVON ENGLAND EX176LA, XX XXXXX-

Parcel 3714100450: FR S2 SEC 11-38-8 WHICH IS SITUATE S OF THE RTY OF D&RGW RR CO AND E OF THE RTY OF EMPIRE CANAL LESS 7.91 AC BK 507 PG 1864 FR N2 SEC 14-38-8 WHICH IS SITUATE S OF THE RTY OF D&RGW RR & E OF RTY OF EMPIRE CANAL CONT 220.6 AC FORMERLY 3714100057 as referenced on Book 508, Page 84 and/or Reception # 377542. (RIO GRANDE County) 212.09 total acres t/p

**Table A**

now  
exempt  
?  
Cleave

WDID	Structure Name	Permit	List Any Additional Well Owners
2011905	W2073 WELL NO 02	20749-T	_____
2014482	PERMIT 14878-R-R	14878-RR	_____

As the circulator of this petition, I attest that each of the signatories hereon was provided with a copy of the Subdistrict conceptual Plan of Water Management and a copy of the Subdistrict Petition for Establishment describing in greater detail the background and basis for the formation of the Subdistrict and that the signatories on this petition were subscribed before me voluntarily and with knowledge of the purposes for the formation of the Subdistrict.

<u>Cleave Simpson</u>	<u>[Signature]</u>	<u>1-7-2015</u>
Printed Name of Circulator	Signature	Date

\*The legally authorized representatives must execute petitions on behalf of Corporations, Limited Partnerships, LLC's, LLP's, etc. A person signing the petition on behalf of any Corporation, Limited Partnership, LLC, LLP, etc. must present an affidavit attesting to the approval of the petition by the entity's Board of Directors, President, CEO, or other authorized officer(s).

\*\*This petition must be executed by all record owners of the described property. Petitions will be compared against the records on file with Alamosa and Rio Grande Counties and will be deemed valid only if the signatories exactly match the owners of record, as reflected by the county records. If less than all of the record owners sign this petition, or if someone other than the record owner signs this petition, except as set forth above, the petition will be deemed invalid.

**PETITION**  
**TO FORM SPECIAL IMPROVEMENT DISTRICT NO. 2**  
**OF THE RIO GRANDE WATER CONSERVATION DISTRICT**

---

We the undersigned by our signatures affixed to this petition do hereby affirm and attest that:

1. (We/I) own an interest in real property that includes a well(s) used for commercial or industrial purposes or that is irrigated in whole or in part by a well(s) assigned to the Rio Grande Alluvium Response Area of the Rio Grande Decision Support System, or (we/I) represent owners of real property that includes a well(s) used for commercial or industrial purposes or that is irrigated in whole or in part by a well(s) assigned to the Rio Grande Alluvium Response Area of the Rio Grande Decision Support System and (we/I) have the proper legal authority to sign this Petition on the owner's behalf.
  2. (We/I) support the formation of Special Improvement District No. 2 and request that the District Court form the Special Improvement District pursuant to the attached Petition and general description of the conceptual plan of water management to govern the Special Improvement District.
  3. By our signature hereon we request that the Rio Grande Water Conservation District petition the District Court to form Special Improvement District No. 2 and include this property within Special Improvement District No. 2.
- 

**Special Improvement District Purpose**

The overall purpose of this Subdistrict is to provide a community-oriented water management alternative to individual augmentation plans or state-imposed regulations limiting the use of wells in Water Division No. 3. That is, to provide a mechanism through which a group of well users in the Rio Grande Alluvium Response Area can work collaboratively to develop and implement a system of self-regulation using economic-based incentives and other management tools that promote responsible ground water use and management and that calculates and mitigates the injury to senior surface water rights that result from ground water use from Subdistrict wells. The operation of the Plan will comply with the requirements of SB 04-222, codified at section 37-92-501(4), C.R.S. The Subdistrict will be financed by reasonable service and user fees, and special assessments on property within the Subdistrict, which will be benefited by the replacement of injurious depletions to senior water rights, as allowed by statute. We understand that these service and user fees and special assessments on taxable property within the Subdistrict will be required in order to generate sufficient funds to carry out the purposes of the Subdistrict. These methods of financing are authorized by the signatures on this petition without further election, pending approval of the Subdistrict Board of Managers.

As a condition of participation, the Subdistrict will require acceptance of these and other non-monetary limitations, including limitations on the diversion and use of groundwater, which may be imposed if the Board of Managers determines such limitations necessary to achieve one or more of the Plan objectives. By signing this petition the undersigned agree to accept these limitations if imposed.

In the event the Subdistrict is unable to achieve one or more of its objectives or comply with other court-imposed or state-imposed requirements, all Landowners may have limitations imposed on the use of their Subdistrict Wells for the diversion of ground water, including complete curtailment of ground water withdrawals, through administrative rules and regulations by the State of Colorado.

Participation in the Subdistrict is strictly voluntary. Once land is petitioned into the Subdistrict and the Subdistrict is duly formed by court order, the land will remain in the Subdistrict for as long as the Subdistrict is in existence, even in the event the land is sold or transferred after Subdistrict formation. The Subdistrict will remain in existence, unless dissolved by appropriate legal action, for so long as the Rio Grande Water Conservation District remains in existence. The conditions described above will run with the ownership of use of the well(s) included on this Petition.

The legal description of the property that is the subject of this petition is described below. Wells within the proposed Subdistrict that are located on or have legal authority to apply groundwater to this property are listed in Table A.

By (our/my) signature hereon, we attest to (our/my) ownership of the wells and described land (or to our/my legal authority to represent an entity that has ownership of the described land), we indicate our understanding of the foregoing intentions and purposes of the Subdistrict, and respectfully request that the same be formed pursuant to applicable statutes by the District Court. The Subdistrict's water management plan will be monitored and updated to respond to changes in climatic or hydrologic conditions or new information from *bona fide* studies or models.

Name(s): \_\_\_\_\_ Date \_\_\_\_\_  
HAMILTON JUDY J Signature Judy J Hamilton 3-17-15  
 Signature \_\_\_\_\_  
 Signature \_\_\_\_\_

Address 2162 S COUNTY ROAD 4 E; MONTE VISTA, CO 81144-9568

Parcel 3714200478: FR W2 SEC 14-38-8 LY W OF EMPIRE CANAL LESS 2 AC BK 484 PG 1278  
FORMERLY 3714200405 as referenced on Book 420, Page 233 and/or Reception # 321251  
(RIO GRANDE County) 143 total acres JP

**Table A**

WDID	Structure Name	Permit	List Any Additional Well Owners
2009791	W0869 WELL NO 01	13796-R	_____
2009792	W0869 WELL NO 02	13797-R	_____
2014471	PERMIT 13796 R-R	13796-RR	_____

As the circulator of this petition, I attest that each of the signatories hereon was provided with a copy of the Subdistrict conceptual Plan of Water Management and a copy of the Subdistrict Petition for Establishment describing in greater detail the background and basis for the formation of the Subdistrict and that the signatories on this petition were subscribed before me voluntarily and with knowledge of the purposes for the formation of the Subdistrict.

Printed Name of Circulator \_\_\_\_\_ Signature \_\_\_\_\_ Date \_\_\_\_\_

\*The legally authorized representatives must execute petitions on behalf of Corporations, Limited Partnerships, LLC's, LLP's, etc. A person signing the petition on behalf of any Corporation, Limited Partnership, LLC, LLP, etc. must present an affidavit attesting to the approval of the petition by the entity's Board of Directors, President, CEO, or other authorized officer(s).

\*\*This petition must be executed by all record owners of the described property. Petitions will be compared against the records on file with Alamosa and Rio Grande Counties and will be deemed valid only if the signatories exactly match the owners of record, as reflected by the county records. If less than all of the record owners sign this petition, or if someone other than the record owner signs this petition, except as set forth above, the petition will be deemed invalid.

**PETITION**  
**TO FORM SPECIAL IMPROVEMENT DISTRICT NO. 2**  
**OF THE RIO GRANDE WATER CONSERVATION DISTRICT**

---

We the undersigned by our signatures affixed to this petition do hereby affirm and attest that:

1. (We/I) own an interest in real property that includes a well(s) used for commercial or industrial purposes or that is irrigated in whole or in part by a well(s) assigned to the Rio Grande Alluvium Response Area of the Rio Grande Decision Support System, or (we/I) represent owners of real property that includes a well(s) used for commercial or industrial purposes or that is irrigated in whole or in part by a well(s) assigned to the Rio Grande Alluvium Response Area of the Rio Grande Decision Support System and (we/I) have the proper legal authority to sign this Petition on the owner's behalf.
  2. (We/I) support the formation of Special Improvement District No. 2 and request that the District Court form the Special Improvement District pursuant to the attached Petition and general description of the conceptual plan of water management to govern the Special Improvement District.
  3. By our signature hereon we request that the Rio Grande Water Conservation District petition the District Court to form Special Improvement District No. 2 and include this property within Special Improvement District No. 2.
- 

**Special Improvement District Purpose**

The overall purpose of this Subdistrict is to provide a community-oriented water management alternative to individual augmentation plans or state-imposed regulations limiting the use of wells in Water Division No. 3. That is, to provide a mechanism through which a group of well users in the Rio Grande Alluvium Response Area can work collaboratively to develop and implement a system of self-regulation using economic-based incentives and other management tools that promote responsible ground water use and management and that calculates and mitigates the injury to senior surface water rights that result from ground water use from Subdistrict wells. The operation of the Plan will comply with the requirements of SB 04-222, codified at section 37-92-501(4), C.R.S. The Subdistrict will be financed by reasonable service and user fees, and special assessments on property within the Subdistrict, which will be benefited by the replacement of injurious depletions to senior water rights, as allowed by statute. We understand that these service and user fees and special assessments on taxable property within the Subdistrict will be required in order to generate sufficient funds to carry out the purposes of the Subdistrict. These methods of financing are authorized by the signatures on this petition without further election, pending approval of the Subdistrict Board of Managers.

As a condition of participation, the Subdistrict will require acceptance of these and other non-monetary limitations, including limitations on the diversion and use of groundwater, which may be imposed if the Board of Managers determines such limitations necessary to achieve one or more of the Plan objectives. By signing this petition the undersigned agree to accept these limitations if imposed.

In the event the Subdistrict is unable to achieve one or more of its objectives or comply with other court-imposed or state-imposed requirements, all Landowners may have limitations imposed on the use of their Subdistrict Wells for the diversion of ground water, including complete curtailment of ground water withdrawals, through administrative rules and regulations by the State of Colorado.

Participation in the Subdistrict is strictly voluntary. Once land is petitioned into the Subdistrict and the Subdistrict is duly formed by court order, the land will remain in the Subdistrict for as long as the Subdistrict is in existence, even in the event the land is sold or transferred after Subdistrict formation. The Subdistrict will remain in existence, unless dissolved by appropriate legal action, for so long as the Rio Grande Water Conservation District remains in existence. The conditions described above will run with the ownership of use of the well(s) included on this Petition.

The legal description of the property that is the subject of this petition is described below. Wells within the proposed Subdistrict that are located on or have legal authority to apply groundwater to this property are listed in Table A.

By (our/my) signature hereon, we attest to (our/my) ownership of the wells and described land (or to our/my legal authority to represent an entity that has ownership of the described land), we indicate our understanding of the foregoing intentions and purposes of the Subdistrict, and respectfully request that the same be formed pursuant to applicable statutes by the District Court. The Subdistrict's water management plan will be monitored and updated to respond to changes in climatic or hydrologic conditions or new information from *bona fide* studies or models.

Name(s): \_\_\_\_\_ Date \_\_\_\_\_  
SMITH MICHAEL D Signature  2-9-15  
 Signature \_\_\_\_\_  
 Signature \_\_\_\_\_

Address 4477 E COUNTY ROAD 3 SOUTH; MONTE VISTA, CO 81144-9522

Parcel 3714400223: FR SE4SW4 SEC 14-38-8 FR SW4SE4 SEC 14-38-8 BEG @ S COR OF PAR WHICH COR IS ID/W S4 COR SEC 14 TH N 89 DEG 50' W 270.70 FT AL S LINE SE4SW4 SEC 14 TO SW COR OF PAR ID/W TR @ BK 342 PG 643 TH N 355.50 FT AL W LINE OF TR TO NW COR OF PAR TH S 89 DEG 50' E as referenced on Book 560 , Page 1649 and/or Reception # 414975 . (RIO GRANDE County) 5.27 total acres JLP

**Table A**

WDID	Structure Name	Permit	List Any Additional Well Owners
2008019	79CW062 WELL NO 01	24947-FR	

As the circulator of this petition, I attest that each of the signatories hereon was provided with a copy of the Subdistrict conceptual Plan of Water Management and a copy of the Subdistrict Petition for Establishment describing in greater detail the background and basis for the formation of the Subdistrict and that the signatories on this petition were subscribed before me voluntarily and with knowledge of the purposes for the formation of the Subdistrict.

Printed Name of Circulator \_\_\_\_\_ Signature \_\_\_\_\_ Date \_\_\_\_\_

\*The legally authorized representatives must execute petitions on behalf of Corporations, Limited Partnerships, LLC's, LLP's, etc. A person signing the petition on behalf of any Corporation, Limited Partnership, LLC, LLP, etc. must present an affidavit attesting to the approval of the petition by the entity's Board of Directors, President, CEO, or other authorized officer(s).

\*\*This petition must be executed by all record owners of the described property. Petitions will be compared against the records on file with Alamosa and Rio Grande Counties and will be deemed valid only if the signatories exactly match the owners of record, as reflected by the county records. If less than all of the record owners sign this petition, or if someone other than the record owner signs this petition, except as set forth above, the petition will be deemed invalid.

**PETITION**  
**TO FORM SPECIAL IMPROVEMENT DISTRICT NO. 2**  
**OF THE RIO GRANDE WATER CONSERVATION DISTRICT**

---

We the undersigned by our signatures affixed to this petition do hereby affirm and attest that:

1. (We/I) own an interest in real property that includes a well(s) used for commercial or industrial purposes or that is irrigated in whole or in part by a well(s) assigned to the Rio Grande Alluvium Response Area of the Rio Grande Decision Support System, or (we/I) represent owners of real property that includes a well(s) used for commercial or industrial purposes or that is irrigated in whole or in part by a well(s) assigned to the Rio Grande Alluvium Response Area of the Rio Grande Decision Support System and (we/I) have the proper legal authority to sign this Petition on the owner's behalf.
  2. (We/I) support the formation of Special Improvement District No. 2 and request that the District Court form the Special Improvement District pursuant to the attached Petition and general description of the conceptual plan of water management to govern the Special Improvement District.
  3. By our signature hereon we request that the Rio Grande Water Conservation District petition the District Court to form Special Improvement District No. 2 and include this property within Special Improvement District No. 2.
- 

**Special Improvement District Purpose**

The overall purpose of this Subdistrict is to provide a community-oriented water management alternative to individual augmentation plans or state-imposed regulations limiting the use of wells in Water Division No. 3. That is, to provide a mechanism through which a group of well users in the Rio Grande Alluvium Response Area can work collaboratively to develop and implement a system of self-regulation using economic-based incentives and other management tools that promote responsible ground water use and management and that calculates and mitigates the injury to senior surface water rights that result from ground water use from Subdistrict wells. The operation of the Plan will comply with the requirements of SB 04-222, codified at section 37-92-501(4), C.R.S. The Subdistrict will be financed by reasonable service and user fees, and special assessments on property within the Subdistrict, which will be benefited by the replacement of injurious depletions to senior water rights, as allowed by statute. We understand that these service and user fees and special assessments on taxable property within the Subdistrict will be required in order to generate sufficient funds to carry out the purposes of the Subdistrict. These methods of financing are authorized by the signatures on this petition without further election, pending approval of the Subdistrict Board of Managers.

As a condition of participation, the Subdistrict will require acceptance of these and other non-monetary limitations, including limitations on the diversion and use of groundwater, which may be imposed if the Board of Managers determines such limitations necessary to achieve one or more of the Plan objectives. By signing this petition the undersigned agree to accept these limitations if imposed.

In the event the Subdistrict is unable to achieve one or more of its objectives or comply with other court-imposed or state-imposed requirements, all Landowners may have limitations imposed on the use of their Subdistrict Wells for the diversion of ground water, including complete curtailment of ground water withdrawals, through administrative rules and regulations by the State of Colorado.

Participation in the Subdistrict is strictly voluntary. Once land is petitioned into the Subdistrict and the Subdistrict is duly formed by court order, the land will remain in the Subdistrict for as long as the Subdistrict is in existence, even in the event the land is sold or transferred after Subdistrict formation. The Subdistrict will remain in existence, unless dissolved by appropriate legal action, for so long as the Rio Grande Water Conservation District remains in existence. The conditions described above will run with the ownership of use of the well(s) included on this Petition.

The legal description of the property that is the subject of this petition is described below. Wells within the proposed Subdistrict that are located on or have legal authority to apply groundwater to this property are listed in Table A.



By (our/my) signature hereon, we attest to (our/my) ownership of the wells and described land (or to our/my legal authority to represent an entity that has ownership of the described land), we indicate our understanding of the foregoing intentions and purposes of the Subdistrict, and respectfully request that the same be formed pursuant to applicable statutes by the District Court. The Subdistrict's water management plan will be monitored and updated to respond to changes in climatic or hydrologic conditions or new information from *bona fide* studies or models.

Name(s): \_\_\_\_\_ Date \_\_\_\_\_

PERRY THOMAS ROGER REV TR 1/2 / Signature *T R Perry* 1-9-15  
PERRY MARILYN WENDY IRR TR 1/2

Signature *T R Perry* 1-9-15

Signature \_\_\_\_\_

Address 4876 E COUNTY ROAD 3 S; MONTE VISTA, CO 81144-9522

Parcel 3714401001: TRACT 1 PARMA RANCH NORTH CONT 235.85 AC M/L FORMERLY 3714400297  
as referenced on Book 558, Page 467 and/or Reception # 413623 (RIO GRANDE County)  
235.85 total acres *tip*

**Table A**

WDID	Structure Name	Permit	List Any Additional Well Owners
2005100	W0247 WELL NO 05	1449-R	_____
2008698	W0247 WELL NO 06	3790-F	_____
2014068	PERMIT 23412-F-R	23412-FR	_____

As the circulator of this petition, I attest that each of the signatories hereon was provided with a copy of the Subdistrict conceptual Plan of Water Management and a copy of the Subdistrict Petition for Establishment describing in greater detail the background and basis for the formation of the Subdistrict and that the signatories on this petition were subscribed before me voluntarily and with knowledge of the purposes for the formation of the Subdistrict.

*Cleese Simpson* \_\_\_\_\_ *Cleese Simpson* \_\_\_\_\_ 1-7-2015  
Printed Name of Circulator Signature Date

\*The legally authorized representatives must execute petitions on behalf of Corporations, Limited Partnerships, LLC's, LLP's, etc. A person signing the petition on behalf of any Corporation, Limited Partnership, LLC, LLP, etc. must present an affidavit attesting to the approval of the petition by the entity's Board of Directors, President, CEO, or other authorized officer(s).

\*\*This petition must be executed by all record owners of the described property. Petitions will be compared against the records on file with Alamosa and Rio Grande Counties and will be deemed valid only if the signatories exactly match the owners of record, as reflected by the county records. If less than all of the record owners sign this petition, or if someone other than the record owner signs this petition, except as set forth above, the petition will be deemed invalid.

**PETITION**  
**TO FORM SPECIAL IMPROVEMENT DISTRICT NO. 2**  
**OF THE RIO GRANDE WATER CONSERVATION DISTRICT**

---

We the undersigned by our signatures affixed to this petition do hereby affirm and attest that:

1. (We/I) own an interest in real property that includes a well(s) used for commercial or industrial purposes or that is irrigated in whole or in part by a well(s) assigned to the Rio Grande Alluvium Response Area of the Rio Grande Decision Support System, or (we/I) represent owners of real property that includes a well(s) used for commercial or industrial purposes or that is irrigated in whole or in part by a well(s) assigned to the Rio Grande Alluvium Response Area of the Rio Grande Decision Support System and (we/I) have the proper legal authority to sign this Petition on the owner's behalf.
  2. (We/I) support the formation of Special Improvement District No. 2 and request that the District Court form the Special Improvement District pursuant to the attached Petition and general description of the conceptual plan of water management to govern the Special Improvement District.
  3. By our signature hereon we request that the Rio Grande Water Conservation District petition the District Court to form Special Improvement District No. 2 and include this property within Special Improvement District No. 2.
- 

**Special Improvement District Purpose**

The overall purpose of this Subdistrict is to provide a community-oriented water management alternative to individual augmentation plans or state-imposed regulations limiting the use of wells in Water Division No. 3. That is, to provide a mechanism through which a group of well users in the Rio Grande Alluvium Response Area can work collaboratively to develop and implement a system of self-regulation using economic-based incentives and other management tools that promote responsible ground water use and management and that calculates and mitigates the injury to senior surface water rights that result from ground water use from Subdistrict wells. The operation of the Plan will comply with the requirements of SB 04-222, codified at section 37-92-501(4), C.R.S. The Subdistrict will be financed by reasonable service and user fees, and special assessments on property within the Subdistrict, which will be benefited by the replacement of injurious depletions to senior water rights, as allowed by statute. We understand that these service and user fees and special assessments on taxable property within the Subdistrict will be required in order to generate sufficient funds to carry out the purposes of the Subdistrict. These methods of financing are authorized by the signatures on this petition without further election, pending approval of the Subdistrict Board of Managers.

As a condition of participation, the Subdistrict will require acceptance of these and other non-monetary limitations, including limitations on the diversion and use of groundwater, which may be imposed if the Board of Managers determines such limitations necessary to achieve one or more of the Plan objectives. By signing this petition the undersigned agree to accept these limitations if imposed.

In the event the Subdistrict is unable to achieve one or more of its objectives or comply with other court-imposed or state-imposed requirements, all Landowners may have limitations imposed on the use of their Subdistrict Wells for the diversion of ground water, including complete curtailment of ground water withdrawals, through administrative rules and regulations by the State of Colorado.

Participation in the Subdistrict is strictly voluntary. Once land is petitioned into the Subdistrict and the Subdistrict is duly formed by court order, the land will remain in the Subdistrict for as long as the Subdistrict is in existence, even in the event the land is sold or transferred after Subdistrict formation. The Subdistrict will remain in existence, unless dissolved by appropriate legal action, for so long as the Rio Grande Water Conservation District remains in existence. The conditions described above will run with the ownership of use of the well(s) included on this Petition.

The legal description of the property that is the subject of this petition is described below. Wells within the proposed Subdistrict that are located on or have legal authority to apply groundwater to this property are listed in Table A.

By (our/my) signature hereon, we attest to (our/my) ownership of the wells and described land (or to our/my legal authority to represent an entity that has ownership of the described land), we indicate our understanding of the foregoing intentions and purposes of the Subdistrict, and respectfully request that the same be formed pursuant to applicable statutes by the District Court. The Subdistrict's water management plan will be monitored and updated to respond to changes in climatic or hydrologic conditions or new information from *bona fide* studies or models.

Name(s): \_\_\_\_\_ Date \_\_\_\_\_

PERRY THOMAS ROGER REV TR 1/2 / Signature TR Perry TRMS: 1-9-15

PERRY MARILYN WENDY IRR TR 1/2 Signature TR Perry TRMS: 1-9-15

Signature \_\_\_\_\_

Address 4876 E COUNTY ROAD 3 S; MONTE VISTA, CO 81144-9522

Parcel 3714401002: TRACT 2 PARMA RANCH NORTH CONT 5.56 AC M/L FORMERLY 3714400297 as  
referenced on Book 558, Page 467 and/or Reception # 413623, (RIO GRANDE County)  
5.56 total acres LIP

**Table A**

WDID	Structure Name	Permit	List Any Additional Well Owners
2005100	W0247 WELL NO 05	1449-R	

As the circulator of this petition, I attest that each of the signatories hereon was provided with a copy of the Subdistrict conceptual Plan of Water Management and a copy of the Subdistrict Petition for Establishment describing in greater detail the background and basis for the formation of the Subdistrict and that the signatories on this petition were subscribed before me voluntarily and with knowledge of the purposes for the formation of the Subdistrict.

Cleave Simpson Signature Cleave Simpson Date 1-7-2015

Printed Name of Circulator Signature Date

\*The legally authorized representatives must execute petitions on behalf of Corporations, Limited Partnerships, LLC's, LLP's, etc. A person signing the petition on behalf of any Corporation, Limited Partnership, LLC, LLP, etc. must present an affidavit attesting to the approval of the petition by the entity's Board of Directors, President, CEO, or other authorized officer(s).

\*\*This petition must be executed by all record owners of the described property. Petitions will be compared against the records on file with Alamosa and Rio Grande Counties and will be deemed valid only if the signatories exactly match the owners of record, as reflected by the county records. If less than all of the record owners sign this petition, or if someone other than the record owner signs this petition, except as set forth above, the petition will be deemed invalid.

**PETITION**  
**TO FORM SPECIAL IMPROVEMENT DISTRICT NO. 2**  
**OF THE RIO GRANDE WATER CONSERVATION DISTRICT**

---

We the undersigned by our signatures affixed to this petition do hereby affirm and attest that:

1. (We/I) own an interest in real property that includes a well(s) used for commercial or industrial purposes or that is irrigated in whole or in part by a well(s) assigned to the Rio Grande Alluvium Response Area of the Rio Grande Decision Support System, or (we/I) represent owners of real property that includes a well(s) used for commercial or industrial purposes or that is irrigated in whole or in part by a well(s) assigned to the Rio Grande Alluvium Response Area of the Rio Grande Decision Support System and (we/I) have the proper legal authority to sign this Petition on the owner's behalf.
  2. (We/I) support the formation of Special Improvement District No. 2 and request that the District Court form the Special Improvement District pursuant to the attached Petition and general description of the conceptual plan of water management to govern the Special Improvement District.
  3. By our signature hereon we request that the Rio Grande Water Conservation District petition the District Court to form Special Improvement District No. 2 and include this property within Special Improvement District No. 2.
- 

**Special Improvement District Purpose**

The overall purpose of this Subdistrict is to provide a community-oriented water management alternative to individual augmentation plans or state-imposed regulations limiting the use of wells in Water Division No. 3. That is, to provide a mechanism through which a group of well users in the Rio Grande Alluvium Response Area can work collaboratively to develop and implement a system of self-regulation using economic-based incentives and other management tools that promote responsible ground water use and management and that calculates and mitigates the injury to senior surface water rights that result from ground water use from Subdistrict wells. The operation of the Plan will comply with the requirements of SB 04-222, codified at section 37-92-501(4), C.R.S. The Subdistrict will be financed by reasonable service and user fees, and special assessments on property within the Subdistrict, which will be benefited by the replacement of injurious depletions to senior water rights, as allowed by statute. We understand that these service and user fees and special assessments on taxable property within the Subdistrict will be required in order to generate sufficient funds to carry out the purposes of the Subdistrict. These methods of financing are authorized by the signatures on this petition without further election, pending approval of the Subdistrict Board of Managers.

As a condition of participation, the Subdistrict will require acceptance of these and other non-monetary limitations, including limitations on the diversion and use of groundwater, which may be imposed if the Board of Managers determines such limitations necessary to achieve one or more of the Plan objectives. By signing this petition the undersigned agree to accept these limitations if imposed.

In the event the Subdistrict is unable to achieve one or more of its objectives or comply with other court-imposed or state-imposed requirements, all Landowners may have limitations imposed on the use of their Subdistrict Wells for the diversion of ground water, including complete curtailment of ground water withdrawals, through administrative rules and regulations by the State of Colorado.

Participation in the Subdistrict is strictly voluntary. Once land is petitioned into the Subdistrict and the Subdistrict is duly formed by court order, the land will remain in the Subdistrict for as long as the Subdistrict is in existence, even in the event the land is sold or transferred after Subdistrict formation. The Subdistrict will remain in existence, unless dissolved by appropriate legal action, for so long as the Rio Grande Water Conservation District remains in existence. The conditions described above will run with the ownership of use of the well(s) included on this Petition.

The legal description of the property that is the subject of this petition is described below. Wells within the proposed Subdistrict that are located on or have legal authority to apply groundwater to this property are listed in Table A.

By (our/my) signature hereon, we attest to (our/my) ownership of the wells and described land (or to our/my legal authority to represent an entity that has ownership of the described land), we indicate our understanding of the foregoing intentions and purposes of the Subdistrict, and respectfully request that the same be formed pursuant to applicable statutes by the District Court. The Subdistrict's water management plan will be monitored and updated to respond to changes in climatic or hydrologic conditions or new information from *bona fide* studies or models.

Name(s): \_\_\_\_\_ Date \_\_\_\_\_

PERRY THOMAS ROGER REV TR 1/2 / Signature *T R Perry TRUSTEE* 1-9-15  
PERRY MARILYN WENDY IRR TR 1/2

Signature *T R Perry TRUSTEE* 1-9-15

Signature \_\_\_\_\_

Address 4876 E COUNTY ROAD 3 S; MONTE VISTA, CO 81144-9522

Parcel 3714401003: TRACT 3 PARMA RANCH NORTH CONT 5.71 AC M/L FORMERLY 3714400297 as  
referenced on Book 558, Page 467 and/or Reception # 413623. (RIO GRANDE County)  
5.71 total acres *ALP*

**Table A**

WDID	Structure Name	Permit	List Any Additional Well Owners
2014068	PERMIT 23412-F-R	23412-FR	

As the circulator of this petition, I attest that each of the signatories hereon was provided with a copy of the Subdistrict conceptual Plan of Water Management and a copy of the Subdistrict Petition for Establishment describing in greater detail the background and basis for the formation of the Subdistrict and that the signatories on this petition were subscribed before me voluntarily and with knowledge of the purposes for the formation of the Subdistrict.

*Claire Simpson* \_\_\_\_\_ Signature *Claire Simpson* \_\_\_\_\_ Date 1-7-2015  
Printed Name of Circulator Signature Date

\*The legally authorized representatives must execute petitions on behalf of Corporations, Limited Partnerships, LLC's, LLP's, etc. A person signing the petition on behalf of any Corporation, Limited Partnership, LLC, LLP, etc. must present an affidavit attesting to the approval of the petition by the entity's Board of Directors, President, CEO, or other authorized officer(s).

\*\*This petition must be executed by all record owners of the described property. Petitions will be compared against the records on file with Alamosa and Rio Grande Counties and will be deemed valid only if the signatories exactly match the owners of record, as reflected by the county records. If less than all of the record owners sign this petition, or if someone other than the record owner signs this petition, except as set forth above, the petition will be deemed invalid.

**PETITION**  
**TO FORM SPECIAL IMPROVEMENT DISTRICT NO. 2**  
**OF THE RIO GRANDE WATER CONSERVATION DISTRICT**

---

We the undersigned by our signatures affixed to this petition do hereby affirm and attest that:

1. (We/I) own an interest in real property that includes a well(s) used for commercial or industrial purposes or that is irrigated in whole or in part by a well(s) assigned to the Rio Grande Alluvium Response Area of the Rio Grande Decision Support System, or (we/I) represent owners of real property that includes a well(s) used for commercial or industrial purposes or that is irrigated in whole or in part by a well(s) assigned to the Rio Grande Alluvium Response Area of the Rio Grande Decision Support System and (we/I) have the proper legal authority to sign this Petition on the owner's behalf.
  2. (We/I) support the formation of Special Improvement District No. 2 and request that the District Court form the Special Improvement District pursuant to the attached Petition and general description of the conceptual plan of water management to govern the Special Improvement District.
  3. By our signature hereon we request that the Rio Grande Water Conservation District petition the District Court to form Special Improvement District No. 2 and include this property within Special Improvement District No. 2.
- 

**Special Improvement District Purpose**

The overall purpose of this Subdistrict is to provide a community-oriented water management alternative to individual augmentation plans or state-imposed regulations limiting the use of wells in Water Division No. 3. That is, to provide a mechanism through which a group of well users in the Rio Grande Alluvium Response Area can work collaboratively to develop and implement a system of self-regulation using economic-based incentives and other management tools that promote responsible ground water use and management and that calculates and mitigates the injury to senior surface water rights that result from ground water use from Subdistrict wells. The operation of the Plan will comply with the requirements of SB 04-222, codified at section 37-92-501(4), C.R.S. The Subdistrict will be financed by reasonable service and user fees, and special assessments on property within the Subdistrict, which will be benefited by the replacement of injurious depletions to senior water rights, as allowed by statute. We understand that these service and user fees and special assessments on taxable property within the Subdistrict will be required in order to generate sufficient funds to carry out the purposes of the Subdistrict. These methods of financing are authorized by the signatures on this petition without further election, pending approval of the Subdistrict Board of Managers.

As a condition of participation, the Subdistrict will require acceptance of these and other non-monetary limitations, including limitations on the diversion and use of groundwater, which may be imposed if the Board of Managers determines such limitations necessary to achieve one or more of the Plan objectives. By signing this petition the undersigned agree to accept these limitations if imposed.

In the event the Subdistrict is unable to achieve one or more of its objectives or comply with other court-imposed or state-imposed requirements, all Landowners may have limitations imposed on the use of their Subdistrict Wells for the diversion of ground water, including complete curtailment of ground water withdrawals, through administrative rules and regulations by the State of Colorado.

Participation in the Subdistrict is strictly voluntary. Once land is petitioned into the Subdistrict and the Subdistrict is duly formed by court order, the land will remain in the Subdistrict for as long as the Subdistrict is in existence, even in the event the land is sold or transferred after Subdistrict formation. The Subdistrict will remain in existence, unless dissolved by appropriate legal action, for so long as the Rio Grande Water Conservation District remains in existence. The conditions described above will run with the ownership of use of the well(s) included on this Petition.

The legal description of the property that is the subject of this petition is described below. Wells within the proposed Subdistrict that are located on or have legal authority to apply groundwater to this property are listed in Table A.

By (our/my) signature hereon, we attest to (our/my) ownership of the wells and described land (or to our/my legal authority to represent an entity that has ownership of the described land), we indicate our understanding of the foregoing intentions and purposes of the Subdistrict, and respectfully request that the same be formed pursuant to applicable statutes by the District Court. The Subdistrict's water management plan will be monitored and updated to respond to changes in climatic or hydrologic conditions or new information from *bona fide* studies or models.

Name(s): \_\_\_\_\_ Date \_\_\_\_\_  
PERRY THOMAS ROGER REV TR 1/2 / Signature TR Perry TRUSTEE 1-9-15  
PERRY MARILYN WENDY IRR TR 1/2

Signature TR Perry TRUSTEE 1-9-15  
 Signature \_\_\_\_\_

Address 4876 E COUNTY ROAD 3 S; MONTE VISTA, CO 81144-9522

Parcel 3714401004: TRACT 4 PARMA RANCH NORTH CONT 6.04 AC M/L FORMERLY 3714400297 as  
referenced on Book 558, Page 467 and/or Reception # 413623. (RIO GRANDE County)  
6.04 total acres 11P

**Table A**

WDID	Structure Name	Permit	List Any Additional Well Owners
2008698	W0247 WELL NO 06	3790-F	

As the circulator of this petition, I attest that each of the signatories hereon was provided with a copy of the Subdistrict conceptual Plan of Water Management and a copy of the Subdistrict Petition for Establishment describing in greater detail the background and basis for the formation of the Subdistrict and that the signatories on this petition were subscribed before me voluntarily and with knowledge of the purposes for the formation of the Subdistrict.

Cleave Simpson \_\_\_\_\_ Signature Cleaves Sign \_\_\_\_\_ Date 1-7-2015  
 Printed Name of Circulator

\*The legally authorized representatives must execute petitions on behalf of Corporations, Limited Partnerships, LLC's, LLP's, etc. A person signing the petition on behalf of any Corporation, Limited Partnership, LLC, LLP, etc. must present an affidavit attesting to the approval of the petition by the entity's Board of Directors, President, CEO, or other authorized officer(s).

\*\*This petition must be executed by all record owners of the described property. Petitions will be compared against the records on file with Alamosa and Rio Grande Counties and will be deemed valid only if the signatories exactly match the owners of record, as reflected by the county records. If less than all of the record owners sign this petition, or if someone other than the record owner signs this petition, except as set forth above, the petition will be deemed invalid.

**PETITION**  
**TO FORM SPECIAL IMPROVEMENT DISTRICT NO. 2**  
**OF THE RIO GRANDE WATER CONSERVATION DISTRICT**

---

We the undersigned by our signatures affixed to this petition do hereby affirm and attest that:

1. (We/I) own an interest in real property that includes a well(s) used for commercial or industrial purposes or that is irrigated in whole or in part by a well(s) assigned to the Rio Grande Alluvium Response Area of the Rio Grande Decision Support System, or (we/I) represent owners of real property that includes a well(s) used for commercial or industrial purposes or that is irrigated in whole or in part by a well(s) assigned to the Rio Grande Alluvium Response Area of the Rio Grande Decision Support System and (we/I) have the proper legal authority to sign this Petition on the owner's behalf.
  2. (We/I) support the formation of Special Improvement District No. 2 and request that the District Court form the Special Improvement District pursuant to the attached Petition and general description of the conceptual plan of water management to govern the Special Improvement District.
  3. By our signature hereon we request that the Rio Grande Water Conservation District petition the District Court to form Special Improvement District No. 2 and include this property within Special Improvement District No. 2.
- 

**Special Improvement District Purpose**

The overall purpose of this Subdistrict is to provide a community-oriented water management alternative to individual augmentation plans or state-imposed regulations limiting the use of wells in Water Division No. 3. That is, to provide a mechanism through which a group of well users in the Rio Grande Alluvium Response Area can work collaboratively to develop and implement a system of self-regulation using economic-based incentives and other management tools that promote responsible ground water use and management and that calculates and mitigates the injury to senior surface water rights that result from ground water use from Subdistrict wells. The operation of the Plan will comply with the requirements of SB 04-222, codified at section 37-92-501(4), C.R.S. The Subdistrict will be financed by reasonable service and user fees, and special assessments on property within the Subdistrict, which will be benefited by the replacement of injurious depletions to senior water rights, as allowed by statute. We understand that these service and user fees and special assessments on taxable property within the Subdistrict will be required in order to generate sufficient funds to carry out the purposes of the Subdistrict. These methods of financing are authorized by the signatures on this petition without further election, pending approval of the Subdistrict Board of Managers.

As a condition of participation, the Subdistrict will require acceptance of these and other non-monetary limitations, including limitations on the diversion and use of groundwater, which may be imposed if the Board of Managers determines such limitations necessary to achieve one or more of the Plan objectives. By signing this petition the undersigned agree to accept these limitations if imposed.

In the event the Subdistrict is unable to achieve one or more of its objectives or comply with other court-imposed or state-imposed requirements, all Landowners may have limitations imposed on the use of their Subdistrict Wells for the diversion of ground water, including complete curtailment of ground water withdrawals, through administrative rules and regulations by the State of Colorado.

Participation in the Subdistrict is strictly voluntary. Once land is petitioned into the Subdistrict and the Subdistrict is duly formed by court order, the land will remain in the Subdistrict for as long as the Subdistrict is in existence, even in the event the land is sold or transferred after Subdistrict formation. The Subdistrict will remain in existence, unless dissolved by appropriate legal action, for so long as the Rio Grande Water Conservation District remains in existence. The conditions described above will run with the ownership of use of the well(s) included on this Petition.

The legal description of the property that is the subject of this petition is described below. Wells within the proposed Subdistrict that are located on or have legal authority to apply groundwater to this property are listed in Table A.



By (our/my) signature hereon, we attest to (our/my) ownership of the wells and described land (or to our/my legal authority to represent an entity that has ownership of the described land), we indicate our understanding of the foregoing intentions and purposes of the Subdistrict, and respectfully request that the same be formed pursuant to applicable statutes by the District Court. The Subdistrict's water management plan will be monitored and updated to respond to changes in climatic or hydrologic conditions or new information from *bona fide* studies or models.

Name(s):	_____	Date	_____
<u>MCCATHARN PETER D &amp; LOIS A /</u>	Signature <u>Peter D. M. Catharn</u>		<u>1-21-15</u>
<u>FAMILY TRUST</u>	Signature <u>Lois A. M. Catharn</u>		<u>1/25/15</u>
	Signature _____		_____

Address 2011 EMBARCADERO CT; BELEN, NM 87002-5945

Parcel 3715100495: FR NE4 SEC 10-38-8 LY S OF UNION PACIFIC RTY FR SE4 SEC 10-38-8 LY S OF UNION PACIFIC RTY LESS 1.38 AC BK 263 PG 113 LESS 12.36 AC BK 506 PG 1069 NW4 SEC 15-38-8 LESS RTY STRIP 40 FT WIDE ON W LINE BK 93 PG 517 LESS 0.57 AC LESS 0.46 AC BK 323 PG 58 as referenced on Book 571, Page 931-932 and/or Reception # 422195. (RIO GRANDE County) 636.83 total acres TJP

Table A

WDID	Structure Name	Permit	List Any Additional Well Owners
2006505	W0122 WELL NO 03	20245-R	_____
2006506	W3896 WELL NO 03A	22711-F	_____
2006507	W0122 WELL NO 05	5298-F	_____
2006508	W3896 WELL NO 05A	22685-F	_____
2008511	W0122 WELL NO 04	20245-SR	_____
2008513	W0122 WELL NO 06	3884-F	_____
2008514	W0122 WELL NO 07	5724-F	_____
2013611	W3895 WELL NO 08R	3885-FR	_____
2014069	PERMIT 23571-F-	23571-F	_____

As the circulator of this petition, I attest that each of the signatories hereon was provided with a copy of the Subdistrict conceptual Plan of Water Management and a copy of the Subdistrict Petition for Establishment describing in greater detail the background and basis for the formation of the Subdistrict and that the signatories on this petition were subscribed before me voluntarily and with knowledge of the purposes for the formation of the Subdistrict.

Printed Name of Circulator	Signature	Date
----------------------------	-----------	------

\*The legally authorized representatives must execute petitions on behalf of Corporations, Limited Partnerships, LLC's, LLP's, etc. A person signing the petition on behalf of any Corporation, Limited Partnership, LLC, LLP, etc. must present an affidavit attesting to the approval of the petition by the entity's Board of Directors, President, CEO, or other authorized officer(s).

\*\*This petition must be executed by all record owners of the described property. Petitions will be compared against the records on file with Alamosa and Rio Grande Counties and will be deemed valid only if the signatories exactly match the owners of record, as reflected by the county records. If less than all of the record owners sign this petition, or if someone other than the record owner signs this petition, except as set forth above, the petition will be deemed invalid.

**PETITION**  
**TO FORM SPECIAL IMPROVEMENT DISTRICT NO. 2**  
**OF THE RIO GRANDE WATER CONSERVATION DISTRICT**

---

We the undersigned by our signatures affixed to this petition do hereby affirm and attest that:

1. (We/I) own an interest in real property that includes a well(s) used for commercial or industrial purposes or that is irrigated in whole or in part by a well(s) assigned to the Rio Grande Alluvium Response Area of the Rio Grande Decision Support System, or (we/I) represent owners of real property that includes a well(s) used for commercial or industrial purposes or that is irrigated in whole or in part by a well(s) assigned to the Rio Grande Alluvium Response Area of the Rio Grande Decision Support System and (we/I) have the proper legal authority to sign this Petition on the owner's behalf.
  2. (We/I) support the formation of Special Improvement District No. 2 and request that the District Court form the Special Improvement District pursuant to the attached Petition and general description of the conceptual plan of water management to govern the Special Improvement District.
  3. By our signature hereon we request that the Rio Grande Water Conservation District petition the District Court to form Special Improvement District No. 2 and include this property within Special Improvement District No. 2.
- 

**Special Improvement District Purpose**

The overall purpose of this Subdistrict is to provide a community-oriented water management alternative to individual augmentation plans or state-imposed regulations limiting the use of wells in Water Division No. 3. That is, to provide a mechanism through which a group of well users in the Rio Grande Alluvium Response Area can work collaboratively to develop and implement a system of self-regulation using economic-based incentives and other management tools that promote responsible ground water use and management and that calculates and mitigates the injury to senior surface water rights that result from ground water use from Subdistrict wells. The operation of the Plan will comply with the requirements of SB 04-222, codified at section 37-92-501(4), C.R.S. The Subdistrict will be financed by reasonable service and user fees, and special assessments on property within the Subdistrict, which will be benefited by the replacement of injurious depletions to senior water rights, as allowed by statute. We understand that these service and user fees and special assessments on taxable property within the Subdistrict will be required in order to generate sufficient funds to carry out the purposes of the Subdistrict. These methods of financing are authorized by the signatures on this petition without further election, pending approval of the Subdistrict Board of Managers.

As a condition of participation, the Subdistrict will require acceptance of these and other non-monetary limitations, including limitations on the diversion and use of groundwater, which may be imposed if the Board of Managers determines such limitations necessary to achieve one or more of the Plan objectives. By signing this petition the undersigned agree to accept these limitations if imposed.

In the event the Subdistrict is unable to achieve one or more of its objectives or comply with other court-imposed or state-imposed requirements, all Landowners may have limitations imposed on the use of their Subdistrict Wells for the diversion of ground water, including complete curtailment of ground water withdrawals, through administrative rules and regulations by the State of Colorado.

Participation in the Subdistrict is strictly voluntary. Once land is petitioned into the Subdistrict and the Subdistrict is duly formed by court order, the land will remain in the Subdistrict for as long as the Subdistrict is in existence, even in the event the land is sold or transferred after Subdistrict formation. The Subdistrict will remain in existence, unless dissolved by appropriate legal action, for so long as the Rio Grande Water Conservation District remains in existence. The conditions described above will run with the ownership of use of the well(s) included on this Petition.

The legal description of the property that is the subject of this petition is described below. Wells within the proposed Subdistrict that are located on or have legal authority to apply groundwater to this property are listed in Table A.

By (our/my) signature hereon, we attest to (our/my) ownership of the wells and described land (or to our/my legal authority to represent an entity that has ownership of the described land), we indicate our understanding of the foregoing intentions and purposes of the Subdistrict, and respectfully request that the same be formed pursuant to applicable statutes by the District Court. The Subdistrict's water management plan will be monitored and updated to respond to changes in climatic or hydrologic conditions or new information from *bona fide* studies or models.

Name(s): \_\_\_\_\_

COOPER DAVID H

Signature \_\_\_\_\_

Signature \_\_\_\_\_

Signature \_\_\_\_\_

Date

2/19/2015

Address 3981 US HIGHWAY 160 W; MONTE VISTA, CO 81144-9356

Parcel 3715300499: SW4 SEC 15-38-8 LESS 8.91 AC BK 482 PG 1289 LESS 2.70 AC BK 482 PG 1289 LESS 6.23 AC BK 540 PG 403 FORMERLY 3715300402 as referenced on Book 540, Page 405 and/or Reception # 402224 . (RIO GRANDE County) 142.16 total acres Ap

**Table A**

WDID	Structure Name	Permit	List Any Additional Well Owners
2010842	W1476 WELL NO 01	2251-F	

As the circulator of this petition, I attest that each of the signatories hereon was provided with a copy of the Subdistrict conceptual Plan of Water Management and a copy of the Subdistrict Petition for Establishment describing in greater detail the background and basis for the formation of the Subdistrict and that the signatories on this petition were subscribed before me voluntarily and with knowledge of the purposes for the formation of the Subdistrict.

Printed Name of Circulator

Signature

Date

\*The legally authorized representatives must execute petitions on behalf of Corporations, Limited Partnerships, LLC's, LLP's, etc. A person signing the petition on behalf of any Corporation, Limited Partnership, LLC, LLP, etc. must present an affidavit attesting to the approval of the petition by the entity's Board of Directors, President, CEO, or other authorized officer(s).

\*\*This petition must be executed by all record owners of the described property. Petitions will be compared against the records on file with Alamosa and Rio Grande Counties and will be deemed valid only if the signatories exactly match the owners of record, as reflected by the county records. If less than all of the record owners sign this petition, or if someone other than the record owner signs this petition, except as set forth above, the petition will be deemed invalid.

**PETITION**  
**TO FORM SPECIAL IMPROVEMENT DISTRICT NO. 2**  
**OF THE RIO GRANDE WATER CONSERVATION DISTRICT**

We the undersigned by our signatures affixed to this petition do hereby affirm and attest that:

1. (We/I) own an interest in real property that includes a well(s) used for commercial or industrial purposes or that is irrigated in whole or in part by a well(s) assigned to the Rio Grande Alluvium Response Area of the Rio Grande Decision Support System, or (we/I) represent owners of real property that includes a well(s) used for commercial or industrial purposes or that is irrigated in whole or in part by a well(s) assigned to the Rio Grande Alluvium Response Area of the Rio Grande Decision Support System and (we/I) have the proper legal authority to sign this Petition on the owner's behalf.
2. (We/I) support the formation of Special Improvement District No. 2 and request that the District Court form the Special Improvement District pursuant to the attached Petition and general description of the conceptual plan of water management to govern the Special Improvement District.
3. By our signature hereon we request that the Rio Grande Water Conservation District petition the District Court to form Special Improvement District No. 2 and include this property within Special Improvement District No. 2.

**Special Improvement District Purpose**

The overall purpose of this Subdistrict is to provide a community-oriented water management alternative to individual augmentation plans or state-imposed regulations limiting the use of wells in Water Division No. 3. That is, to provide a mechanism through which a group of well users in the Rio Grande Alluvium Response Area can work collaboratively to develop and implement a system of self-regulation using economic-based incentives and other management tools that promote responsible ground water use and management and that calculates and mitigates the injury to senior surface water rights that result from ground water use from Subdistrict wells. The operation of the Plan will comply with the requirements of SB 04-222, codified at section 37-92-501(4), C.R.S. The Subdistrict will be financed by reasonable service and user fees, and special assessments on property within the Subdistrict, which will be benefited by the replacement of injurious depletions to senior water rights, as allowed by statute. We understand that these service and user fees and special assessments on taxable property within the Subdistrict will be required in order to generate sufficient funds to carry out the purposes of the Subdistrict. These methods of financing are authorized by the signatures on this petition without further election, pending approval of the Subdistrict Board of Managers.

As a condition of participation, the Subdistrict will require acceptance of these and other non-monetary limitations, including limitations on the diversion and use of groundwater, which may be imposed if the Board of Managers determines such limitations necessary to achieve one or more of the Plan objectives. By signing this petition the undersigned agree to accept these limitations if imposed.

In the event the Subdistrict is unable to achieve one or more of its objectives or comply with other court-imposed or state-imposed requirements, all Landowners may have limitations imposed on the use of their Subdistrict Wells for the diversion of ground water, including complete curtailment of ground water withdrawals, through administrative rules and regulations by the State of Colorado.

Participation in the Subdistrict is strictly voluntary. Once land is petitioned into the Subdistrict and the Subdistrict is duly formed by court order, the land will remain in the Subdistrict for as long as the Subdistrict is in existence, even in the event the land is sold or transferred after Subdistrict formation. The Subdistrict will remain in existence, unless dissolved by appropriate legal action, for so long as the Rio Grande Water Conservation District remains in existence. The conditions described above will run with the ownership of use of the well(s) included on this Petition.

The legal description of the property that is the subject of this petition is described below. Wells within the proposed Subdistrict that are located on or have legal authority to apply groundwater to this property are listed in Table A.

Farm Plan # 200480

Petition No 3716100474

By (our/my) signature hereon, we attest to (our/my) ownership of the wells and described land (or to our/my legal authority to represent an entity that has ownership of the described land), we indicate our understanding of the foregoing intentions and purposes of the Subdistrict, and respectfully request that the same be formed pursuant to applicable statutes by the District Court. The Subdistrict's water management plan will be monitored and updated to respond to changes in climatic or hydrologic conditions or new information from *bona fide* studies or models.

Name(s): \_\_\_\_\_ Date \_\_\_\_\_  
MJF FARMS LLC Signature Michael J. Forbs, manager 9/8/15  
 Signature Michael J. Forbs  
 Signature \_\_\_\_\_

Address PO BOX 230; MONTE VISTA, CO 81144-0230

Parcel 3716100474: ALL SEC 16-38-8 LESS RTY TO M.V. CANAL CONT 9.58 AC M/L BK 11 PG 480 DR 10 MAP 50 FORMERLY 3716100062 as referenced on Book 575, Page 1033 and/or Reception # 424013 . (RIO GRANDE County) 630.47 total acres TIP

**Table A**

WDD	Structure Name	Permit	List Any Additional Well Owners
2012700	W2599 WELL NO 01	9191-F	_____
2012701	W2599 WELL NO 02	6317-F	_____
2012702	W2599 WELL NO 03	6316-F	_____
2012703	W2599 WELL NO 04	6315-F	_____
2012704	W2599 WELL NO 05	6318-F	_____

As the circulator of this petition, I attest that each of the signatories hereon was provided with a copy of the Subdistrict conceptual Plan of Water Management and a copy of the Subdistrict Petition for Establishment describing in greater detail the background and basis for the formation of the Subdistrict and that the signatories on this petition were subscribed before me voluntarily and with knowledge of the purposes for the formation of the Subdistrict.

\_\_\_\_\_  
 Printed Name of Circulator Signature Date

\*The legally authorized representatives must execute petitions on behalf of Corporations, Limited Partnerships, LLC's, LLP's, etc. A person signing the petition on behalf of any Corporation, Limited Partnership, LLC, LLP, etc. must present an affidavit attesting to the approval of the petition by the entity's Board of Directors, President, CEO, or other authorized officer(s).

\*\*This petition must be executed by all record owners of the described property. Petitions will be compared against the records on file with Alamosa and Rio Grande Counties and will be deemed valid only if the signatories exactly match the owners of record, as reflected by the county records. If less than all of the record owners sign this petition, or if someone other than the record owner signs this petition, except as set forth above, the petition will be deemed invalid.

**PETITION**  
**TO FORM SPECIAL IMPROVEMENT DISTRICT NO. 2**  
**OF THE RIO GRANDE WATER CONSERVATION DISTRICT**

We the undersigned by our signatures affixed to this petition do hereby affirm and attest that:

1. (We/I) own an interest in real property that includes a well(s) used for commercial or industrial purposes or that is irrigated in whole or in part by a well(s) assigned to the Rio Grande Alluvium Response Area of the Rio Grande Decision Support System, or (we/I) represent owners of real property that includes a well(s) used for commercial or industrial purposes or that is irrigated in whole or in part by a well(s) assigned to the Rio Grande Alluvium Response Area of the Rio Grande Decision Support System and (we/I) have the proper legal authority to sign this Petition on the owner's behalf.
2. (We/I) support the formation of Special Improvement District No. 2 and request that the District Court form the Special Improvement District pursuant to the attached Petition and general description of the conceptual plan of water management to govern the Special Improvement District.
3. By our signature hereon we request that the Rio Grande Water Conservation District petition the District Court to form Special Improvement District No. 2 and include this property within Special Improvement District No. 2.

**Special Improvement District Purpose**

The overall purpose of this Subdistrict is to provide a community-oriented water management alternative to individual augmentation plans or state-imposed regulations limiting the use of wells in Water Division No. 3. That is, to provide a mechanism through which a group of well users in the Rio Grande Alluvium Response Area can work collaboratively to develop and implement a system of self-regulation using economic-based incentives and other management tools that promote responsible ground water use and management and that calculates and mitigates the injury to senior surface water rights that result from ground water use from Subdistrict wells. The operation of the Plan will comply with the requirements of SB 04-222, codified at section 37-92-501(4), C.R.S. The Subdistrict will be financed by reasonable service and user fees, and special assessments on property within the Subdistrict, which will be benefited by the replacement of injurious depletions to senior water rights, as allowed by statute. We understand that these service and user fees and special assessments on taxable property within the Subdistrict will be required in order to generate sufficient funds to carry out the purposes of the Subdistrict. These methods of financing are authorized by the signatures on this petition without further election, pending approval of the Subdistrict Board of Managers.

As a condition of participation, the Subdistrict will require acceptance of these and other non-monetary limitations, including limitations on the diversion and use of groundwater, which may be imposed if the Board of Managers determines such limitations necessary to achieve one or more of the Plan objectives. By signing this petition the undersigned agree to accept these limitations if imposed.

In the event the Subdistrict is unable to achieve one or more of its objectives or comply with other court-imposed or state-imposed requirements, all Landowners may have limitations imposed on the use of their Subdistrict Wells for the diversion of ground water, including complete curtailment of ground water withdrawals, through administrative rules and regulations by the State of Colorado.

Participation in the Subdistrict is strictly voluntary. Once land is petitioned into the Subdistrict and the Subdistrict is duly formed by court order, the land will remain in the Subdistrict for as long as the Subdistrict is in existence, even in the event the land is sold or transferred after Subdistrict formation. The Subdistrict will remain in existence, unless dissolved by appropriate legal action, for so long as the Rio Grande Water Conservation District remains in existence. The conditions described above will run with the ownership of use of the well(s) included on this Petition.

The legal description of the property that is the subject of this petition is described below. Wells within the proposed Subdistrict that are located on or have legal authority to apply groundwater to this property are listed in Table A.

By (our/my) signature hereon, we attest to (our/my) ownership of the wells and described land (or to our/my legal authority to represent an entity that has ownership of the described land), we indicate our understanding of the foregoing intentions and purposes of the Subdistrict, and respectfully request that the same be formed pursuant to applicable statutes by the District Court. The Subdistrict's water management plan will be monitored and updated to respond to changes in climatic or hydrologic conditions or new information from *bona fide* studies or models.

Name(s): WIDGER KAREN Signature Karen Widger Date 7/13/15  
 Signature \_\_\_\_\_  
 Signature \_\_\_\_\_

Address 2326 S COUNTY ROAD 1 E; MONTE VISTA, CO 81144-9232

Parcel 3717100491: NE4 NE4NW4 SEC 17-38-8 LESS 2.07 AC M/L BK 534 PG 234 FORMERLY 3717100063 as referenced on Book 568, Page 681 and/or Reception # 420727, (RIO GRANDE County) 192.93 total acres *ATP*

Table A

WDID	Structure Name	Permit	List Any Additional Well Owners
2008853	W0328 WELL NO 02	11381-F	_____
2014070	PERMIT 59415-F-	59415-F	_____
2014071	W2599 WELL NO 02	60953-F	_____

As the circulator of this petition, I attest that each of the signatories hereon was provided with a copy of the Subdistrict conceptual Plan of Water Management and a copy of the Subdistrict Petition for Establishment describing in greater detail the background and basis for the formation of the Subdistrict and that the signatories on this petition were subscribed before me voluntarily and with knowledge of the purposes for the formation of the Subdistrict.

Printed Name of Circulator \_\_\_\_\_ Signature \_\_\_\_\_ Date \_\_\_\_\_

\*The legally authorized representatives must execute petitions on behalf of Corporations, Limited Partnerships, LLC's, LLP's, etc. A person signing the petition on behalf of any Corporation, Limited Partnership, LLC, LLP, etc. must present an affidavit attesting to the approval of the petition by the entity's Board of Directors, President, CEO, or other authorized officer(s).

\*\*This petition must be executed by all record owners of the described property. Petitions will be compared against the records on file with Alamosa and Rio Grande Counties and will be deemed valid only if the signatories exactly match the owners of record, as reflected by the county records. If less than all of the record owners sign this petition, or if someone other than the record owner signs this petition, except as set forth above, the petition will be deemed invalid.

**PETITION**  
**TO FORM SPECIAL IMPROVEMENT DISTRICT NO. 2**  
**OF THE RIO GRANDE WATER CONSERVATION DISTRICT**

---

We the undersigned by our signatures affixed to this petition do hereby affirm and attest that:

1. (We/I) own an interest in real property that includes a well(s) used for commercial or industrial purposes or that is irrigated in whole or in part by a well(s) assigned to the Rio Grande Alluvium Response Area of the Rio Grande Decision Support System, or (we/I) represent owners of real property that includes a well(s) used for commercial or industrial purposes or that is irrigated in whole or in part by a well(s) assigned to the Rio Grande Alluvium Response Area of the Rio Grande Decision Support System and (we/I) have the proper legal authority to sign this Petition on the owner's behalf.
  2. (We/I) support the formation of Special Improvement District No. 2 and request that the District Court form the Special Improvement District pursuant to the attached Petition and general description of the conceptual plan of water management to govern the Special Improvement District.
  3. By our signature hereon we request that the Rio Grande Water Conservation District petition the District Court to form Special Improvement District No. 2 and include this property within Special Improvement District No. 2.
- 

**Special Improvement District Purpose**

The overall purpose of this Subdistrict is to provide a community-oriented water management alternative to individual augmentation plans or state-imposed regulations limiting the use of wells in Water Division No. 3. That is, to provide a mechanism through which a group of well users in the Rio Grande Alluvium Response Area can work collaboratively to develop and implement a system of self-regulation using economic-based incentives and other management tools that promote responsible ground water use and management and that calculates and mitigates the injury to senior surface water rights that result from ground water use from Subdistrict wells. The operation of the Plan will comply with the requirements of SB 04-222, codified at section 37-92-501(4), C.R.S. The Subdistrict will be financed by reasonable service and user fees, and special assessments on property within the Subdistrict, which will be benefited by the replacement of injurious depletions to senior water rights, as allowed by statute. We understand that these service and user fees and special assessments on taxable property within the Subdistrict will be required in order to generate sufficient funds to carry out the purposes of the Subdistrict. These methods of financing are authorized by the signatures on this petition without further election, pending approval of the Subdistrict Board of Managers.

As a condition of participation, the Subdistrict will require acceptance of these and other non-monetary limitations, including limitations on the diversion and use of groundwater, which may be imposed if the Board of Managers determines such limitations necessary to achieve one or more of the Plan objectives. By signing this petition the undersigned agree to accept these limitations if imposed.

In the event the Subdistrict is unable to achieve one or more of its objectives or comply with other court-imposed or state-imposed requirements, all Landowners may have limitations imposed on the use of their Subdistrict Wells for the diversion of ground water, including complete curtailment of ground water withdrawals, through administrative rules and regulations by the State of Colorado.

Participation in the Subdistrict is strictly voluntary. Once land is petitioned into the Subdistrict and the Subdistrict is duly formed by court order, the land will remain in the Subdistrict for as long as the Subdistrict is in existence, even in the event the land is sold or transferred after Subdistrict formation. The Subdistrict will remain in existence, unless dissolved by appropriate legal action, for so long as the Rio Grande Water Conservation District remains in existence. The conditions described above will run with the ownership of use of the well(s) included on this Petition.

The legal description of the property that is the subject of this petition is described below. Wells within the proposed Subdistrict that are located on or have legal authority to apply groundwater to this property are listed in Table A.



By (our/my) signature hereon, we attest to (our/my) ownership of the wells and described land (or to our/my legal authority to represent an entity that has ownership of the described land), we indicate our understanding of the foregoing intentions and purposes of the Subdistrict, and respectfully request that the same be formed pursuant to applicable statutes by the District Court. The Subdistrict's water management plan will be monitored and updated to respond to changes in climatic or hydrologic conditions or new information from *bona fide* studies or models.

Name(s):	_____	Date
<u>MYERS JOYCE &amp; EVERETT W</u>	Signature <u><i>Everett W. Myers</i></u>	<u>3-26-15</u>
	Signature <u><i>Joyce Myers</i></u>	<u>3/26/15</u>
	Signature _____	_____

Address 2292 STATE HIGHWAY 15 S; MONTE VISTA, CO 81144-9534

Parcel 3718100515: FR N2 SEC 18-38-8 CONS N LINE OF NE4 SEC 18 BEARS N 89 DEG 45'4" E BEG @ N4 COR SEC 18 TH N 89 DE G 45'4"E AL N LINE OF NE4 SEC 18 & CENTER OF 2 MI RD 1246.55 FT TH S 0 DEG 7' 39" E 1148.91 FT TH S 89 DEG 41' 45" W 2977.52 FT TO PT ON W LINE SEC 18 TH N as referenced on Book 555, Page 573 and/or Reception # 412471 (RIO GRANDE County) 175 total acres

BOOK 515 Page 506 Reception 383776  
BOOK 563 Page 691 Reception 416512 AIP

**Table A**

WDD	Structure Name	Permit	List Any Additional Well Owners
2012714	W2603 WELL NO 03	25930-	_____
2012715	W2603 WELL NO 04	76196-F	_____

As the circulator of this petition, I attest that each of the signatories hereon was provided with a copy of the Subdistrict conceptual Plan of Water Management and a copy of the Subdistrict Petition for Establishment describing in greater detail the background and basis for the formation of the Subdistrict and that the signatories on this petition were subscribed before me voluntarily and with knowledge of the purposes for the formation of the Subdistrict.

Printed Name of Circulator	Signature	Date
----------------------------	-----------	------

\*The legally authorized representatives must execute petitions on behalf of Corporations, Limited Partnerships, LLC's, LLP's, etc. A person signing the petition on behalf of any Corporation, Limited Partnership, LLC, LLP, etc. must present an affidavit attesting to the approval of the petition by the entity's Board of Directors, President, CEO, or other authorized officer(s).

\*\*This petition must be executed by all record owners of the described property. Petitions will be compared against the records on file with Alamosa and Rio Grande Counties and will be deemed valid only if the signatories exactly match the owners of record, as reflected by the county records. If less than all of the record owners sign this petition, or if someone other than the record owner signs this petition, except as set forth above, the petition will be deemed invalid.

**PETITION**  
**TO FORM SPECIAL IMPROVEMENT DISTRICT NO. 2**  
**OF THE RIO GRANDE WATER CONSERVATION DISTRICT**

---

We the undersigned by our signatures affixed to this petition do hereby affirm and attest that:

1. (We/I) own an interest in real property that includes a well(s) used for commercial or industrial purposes or that is irrigated in whole or in part by a well(s) assigned to the Rio Grande Alluvium Response Area of the Rio Grande Decision Support System, or (we/I) represent owners of real property that includes a well(s) used for commercial or industrial purposes or that is irrigated in whole or in part by a well(s) assigned to the Rio Grande Alluvium Response Area of the Rio Grande Decision Support System and (we/I) have the proper legal authority to sign this Petition on the owner's behalf.
  2. (We/I) support the formation of Special Improvement District No. 2 and request that the District Court form the Special Improvement District pursuant to the attached Petition and general description of the conceptual plan of water management to govern the Special Improvement District.
  3. By our signature hereon we request that the Rio Grande Water Conservation District petition the District Court to form Special Improvement District No. 2 and include this property within Special Improvement District No. 2.
- 

**Special Improvement District Purpose**

The overall purpose of this Subdistrict is to provide a community-oriented water management alternative to individual augmentation plans or state-imposed regulations limiting the use of wells in Water Division No. 3. That is, to provide a mechanism through which a group of well users in the Rio Grande Alluvium Response Area can work collaboratively to develop and implement a system of self-regulation using economic-based incentives and other management tools that promote responsible ground water use and management and that calculates and mitigates the injury to senior surface water rights that result from ground water use from Subdistrict wells. The operation of the Plan will comply with the requirements of SB 04-222, codified at section 37-92-501(4), C.R.S. The Subdistrict will be financed by reasonable service and user fees, and special assessments on property within the Subdistrict, which will be benefited by the replacement of injurious depletions to senior water rights, as allowed by statute. We understand that these service and user fees and special assessments on taxable property within the Subdistrict will be required in order to generate sufficient funds to carry out the purposes of the Subdistrict. These methods of financing are authorized by the signatures on this petition without further election, pending approval of the Subdistrict Board of Managers.

As a condition of participation, the Subdistrict will require acceptance of these and other non-monetary limitations, including limitations on the diversion and use of groundwater, which may be imposed if the Board of Managers determines such limitations necessary to achieve one or more of the Plan objectives. By signing this petition the undersigned agree to accept these limitations if imposed.

In the event the Subdistrict is unable to achieve one or more of its objectives or comply with other court-imposed or state-imposed requirements, all Landowners may have limitations imposed on the use of their Subdistrict Wells for the diversion of ground water, including complete curtailment of ground water withdrawals, through administrative rules and regulations by the State of Colorado.

Participation in the Subdistrict is strictly voluntary. Once land is petitioned into the Subdistrict and the Subdistrict is duly formed by court order, the land will remain in the Subdistrict for as long as the Subdistrict is in existence, even in the event the land is sold or transferred after Subdistrict formation. The Subdistrict will remain in existence, unless dissolved by appropriate legal action, for so long as the Rio Grande Water Conservation District remains in existence. The conditions described above will run with the ownership of use of the well(s) included on this Petition.

The legal description of the property that is the subject of this petition is described below. Wells within the proposed Subdistrict that are located on or have legal authority to apply groundwater to this property are listed in Table A.

By (our/my) signature hereon, we attest to (our/my) ownership of the wells and described land (or to our/my legal authority to represent an entity that has ownership of the described land), we indicate our understanding of the foregoing intentions and purposes of the Subdistrict, and respectfully request that the same be formed pursuant to applicable statutes by the District Court. The Subdistrict's water management plan will be monitored and updated to respond to changes in climatic or hydrologic conditions or new information from *bona fide* studies or models.

Name(s): \_\_\_\_\_ Date \_\_\_\_\_

PERRY THOMAS ROGER REV TR 1/2 / Signature T R Perry TRUSTEE 1-9-15  
PERRY MARILYN WENDY IRR TR 1/2

Signature T R Perry TRUSTEE 1-9-15

Signature \_\_\_\_\_

Address 4876 E COUNTY ROAD 3 S; MONTE VISTA, CO 81144-9522

Parcel 3723101001: TRACT 1 PARMA RANCH SOUTH CONT 156.87 AC M/L FORMERLY 3723100421  
as referenced on Book 558, Page 465 and/or Reception # 413622. (RIO GRANDE County)  
156.87 total acres TIP

**Table A**

WDID	Structure Name	Permit	List Any Additional Well Owners
2005101	W0247 WELL NO 08	55761-F	_____
2013976	PERMIT 57101-F	57101-F	_____
2014072	PERMIT 57100-F-	57100-F	_____

As the circulator of this petition, I attest that each of the signatories hereon was provided with a copy of the Subdistrict conceptual Plan of Water Management and a copy of the Subdistrict Petition for Establishment describing in greater detail the background and basis for the formation of the Subdistrict and that the signatories on this petition were subscribed before me voluntarily and with knowledge of the purposes for the formation of the Subdistrict.

Cleave Simpson \_\_\_\_\_ Cleave Simpson \_\_\_\_\_ 1-7-2015  
Printed Name of Circulator Signature Date

\*The legally authorized representatives must execute petitions on behalf of Corporations, Limited Partnerships, LLC's, LLP's, etc. A person signing the petition on behalf of any Corporation, Limited Partnership, LLC, LLP, etc. must present an affidavit attesting to the approval of the petition by the entity's Board of Directors, President, CEO, or other authorized officer(s).

\*\*This petition must be executed by all record owners of the described property. Petitions will be compared against the records on file with Alamosa and Rio Grande Counties and will be deemed valid only if the signatories exactly match the owners of record, as reflected by the county records. If less than all of the record owners sign this petition, or if someone other than the record owner signs this petition, except as set forth above, the petition will be deemed invalid.

**PETITION**  
**TO FORM SPECIAL IMPROVEMENT DISTRICT NO. 2**  
**OF THE RIO GRANDE WATER CONSERVATION DISTRICT**

---

We the undersigned by our signatures affixed to this petition do hereby affirm and attest that:

1. (We/I) own an interest in real property that includes a well(s) used for commercial or industrial purposes or that is irrigated in whole or in part by a well(s) assigned to the Rio Grande Alluvium Response Area of the Rio Grande Decision Support System, or (we/I) represent owners of real property that includes a well(s) used for commercial or industrial purposes or that is irrigated in whole or in part by a well(s) assigned to the Rio Grande Alluvium Response Area of the Rio Grande Decision Support System and (we/I) have the proper legal authority to sign this Petition on the owner's behalf.
  2. (We/I) support the formation of Special Improvement District No. 2 and request that the District Court form the Special Improvement District pursuant to the attached Petition and general description of the conceptual plan of water management to govern the Special Improvement District.
  3. By our signature hereon we request that the Rio Grande Water Conservation District petition the District Court to form Special Improvement District No. 2 and include this property within Special Improvement District No. 2.
- 

**Special Improvement District Purpose**

The overall purpose of this Subdistrict is to provide a community-oriented water management alternative to individual augmentation plans or state-imposed regulations limiting the use of wells in Water Division No. 3. That is, to provide a mechanism through which a group of well users in the Rio Grande Alluvium Response Area can work collaboratively to develop and implement a system of self-regulation using economic-based incentives and other management tools that promote responsible ground water use and management and that calculates and mitigates the injury to senior surface water rights that result from ground water use from Subdistrict wells. The operation of the Plan will comply with the requirements of SB 04-222, codified at section 37-92-501(4), C.R.S. The Subdistrict will be financed by reasonable service and user fees, and special assessments on property within the Subdistrict, which will be benefited by the replacement of injurious depletions to senior water rights, as allowed by statute. We understand that these service and user fees and special assessments on taxable property within the Subdistrict will be required in order to generate sufficient funds to carry out the purposes of the Subdistrict. These methods of financing are authorized by the signatures on this petition without further election, pending approval of the Subdistrict Board of Managers.

As a condition of participation, the Subdistrict will require acceptance of these and other non-monetary limitations, including limitations on the diversion and use of groundwater, which may be imposed if the Board of Managers determines such limitations necessary to achieve one or more of the Plan objectives. By signing this petition the undersigned agree to accept these limitations if imposed.

In the event the Subdistrict is unable to achieve one or more of its objectives or comply with other court-imposed or state-imposed requirements, all Landowners may have limitations imposed on the use of their Subdistrict Wells for the diversion of ground water, including complete curtailment of ground water withdrawals, through administrative rules and regulations by the State of Colorado.

Participation in the Subdistrict is strictly voluntary. Once land is petitioned into the Subdistrict and the Subdistrict is duly formed by court order, the land will remain in the Subdistrict for as long as the Subdistrict is in existence, even in the event the land is sold or transferred after Subdistrict formation. The Subdistrict will remain in existence, unless dissolved by appropriate legal action, for so long as the Rio Grande Water Conservation District remains in existence. The conditions described above will run with the ownership of use of the well(s) included on this Petition.

The legal description of the property that is the subject of this petition is described below. Wells within the proposed Subdistrict that are located on or have legal authority to apply groundwater to this property are listed in Table A.

By (our/my) signature hereon, we attest to (our/my) ownership of the wells and described land (or to our/my legal authority to represent an entity that has ownership of the described land), we indicate our understanding of the foregoing intentions and purposes of the Subdistrict, and respectfully request that the same be formed pursuant to applicable statutes by the District Court. The Subdistrict's water management plan will be monitored and updated to respond to changes in climatic or hydrologic conditions or new information from *bona fide* studies or models.

Name(s): \_\_\_\_\_ Date \_\_\_\_\_  
PERRY THOMAS ROGER REV TR 1/2 / Signature T R Perry TRUSTEE 1-9-15  
PERRY MARILYN WENDY IRR TR 1/2 Signature T R Perry TRUSTEE 1-9-15  
 Signature \_\_\_\_\_

Address 4876 E COUNTY ROAD 3 S; MONTE VISTA, CO 81144-9522  
 Parcel 3723101004: TRACT 4 PARMA RANCH SOUTH CONT 10.40 AC M/L FORMERLY 3723100421  
as referenced on Book 558, Page 465 and/or Reception # 413622. (RIO GRANDE County)  
10.4 total acres *tip*

**Table A**

WDID	Structure Name	Permit	List Any Additional Well Owners
2013976	PERMIT 57101-F	57101-F	

As the circulator of this petition, I attest that each of the signatories hereon was provided with a copy of the Subdistrict conceptual Plan of Water Management and a copy of the Subdistrict Petition for Establishment describing in greater detail the background and basis for the formation of the Subdistrict and that the signatories on this petition were subscribed before me voluntarily and with knowledge of the purposes for the formation of the Subdistrict.

Cleaver Simpson Signature Cleaver Simpson Date 1-7-2015  
 Printed Name of Circulator Signature Date

\*The legally authorized representatives must execute petitions on behalf of Corporations, Limited Partnerships, LLC's, LLP's, etc. A person signing the petition on behalf of any Corporation, Limited Partnership, LLC, LLP, etc. must present an affidavit attesting to the approval of the petition by the entity's Board of Directors, President, CEO, or other authorized officer(s).

\*\*This petition must be executed by all record owners of the described property. Petitions will be compared against the records on file with Alamosa and Rio Grande Counties and will be deemed valid only if the signatories exactly match the owners of record, as reflected by the county records. If less than all of the record owners sign this petition, or if someone other than the record owner signs this petition, except as set forth above, the petition will be deemed invalid.

**PETITION**  
**TO FORM SPECIAL IMPROVEMENT DISTRICT NO. 2**  
**OF THE RIO GRANDE WATER CONSERVATION DISTRICT**

We the undersigned by our signatures affixed to this petition do hereby affirm and attest that:

1. (We/I) own an interest in real property that includes a well(s) used for commercial or industrial purposes or that is irrigated in whole or in part by a well(s) assigned to the Rio Grande Alluvium Response Area of the Rio Grande Decision Support System, or (we/I) represent owners of real property that includes a well(s) used for commercial or industrial purposes or that is irrigated in whole or in part by a well(s) assigned to the Rio Grande Alluvium Response Area of the Rio Grande Decision Support System and (we/I) have the proper legal authority to sign this Petition on the owner's behalf.
2. (We/I) support the formation of Special Improvement District No. 2 and request that the District Court form the Special Improvement District pursuant to the attached Petition and general description of the conceptual plan of water management to govern the Special Improvement District.
3. By our signature hereon we request that the Rio Grande Water Conservation District petition the District Court to form Special Improvement District No. 2 and include this property within Special Improvement District No. 2.

**Special Improvement District Purpose**

The overall purpose of this Subdistrict is to provide a community-oriented water management alternative to individual augmentation plans or state-imposed regulations limiting the use of wells in Water Division No. 3. That is, to provide a mechanism through which a group of well users in the Rio Grande Alluvium Response Area can work collaboratively to develop and implement a system of self-regulation using economic-based incentives and other management tools that promote responsible ground water use and management and that calculates and mitigates the injury to senior surface water rights that result from ground water use from Subdistrict wells. The operation of the Plan will comply with the requirements of SB 04-222, codified at section 37-92-501(4), C.R.S. The Subdistrict will be financed by reasonable service and user fees, and special assessments on property within the Subdistrict, which will be benefited by the replacement of injurious depletions to senior water rights, as allowed by statute. We understand that these service and user fees and special assessments on taxable property within the Subdistrict will be required in order to generate sufficient funds to carry out the purposes of the Subdistrict. These methods of financing are authorized by the signatures on this petition without further election, pending approval of the Subdistrict Board of Managers.

As a condition of participation, the Subdistrict will require acceptance of these and other non-monetary limitations, including limitations on the diversion and use of groundwater, which may be imposed if the Board of Managers determines such limitations necessary to achieve one or more of the Plan objectives. By signing this petition the undersigned agree to accept these limitations if imposed.

In the event the Subdistrict is unable to achieve one or more of its objectives or comply with other court-imposed or state-imposed requirements, all Landowners may have limitations imposed on the use of their Subdistrict Wells for the diversion of ground water, including complete curtailment of ground water withdrawals, through administrative rules and regulations by the State of Colorado.

Participation in the Subdistrict is strictly voluntary. Once land is petitioned into the Subdistrict and the Subdistrict is duly formed by court order, the land will remain in the Subdistrict for as long as the Subdistrict is in existence, even in the event the land is sold or transferred after Subdistrict formation. The Subdistrict will remain in existence, unless dissolved by appropriate legal action, for so long as the Rio Grande Water Conservation District remains in existence. The conditions described above will run with the ownership of use of the well(s) included on this Petition.

The legal description of the property that is the subject of this petition is described below. Wells within the proposed Subdistrict that are located on or have legal authority to apply groundwater to this property are listed in Table A.

By (our/my) signature hereon, we attest to (our/my) ownership of the wells and described land (or to our/my legal authority to represent an entity that has ownership of the described land), we indicate our understanding of the foregoing intentions and purposes of the Subdistrict, and respectfully request that the same be formed pursuant to applicable statutes by the District Court. The Subdistrict's water management plan will be monitored and updated to respond to changes in climatic or hydrologic conditions or new information from *bona fide* studies or models.

Name(s): \_\_\_\_\_

HACKETT GREGORY JAMES /  
HACKETT BETH ANN

Signature

*Gregory James Hackett*

Date

3/14/15

Signature

*Beth Ann Hackett*

3-14-15

Signature

*Beth Ann Hackett*

7-28-15

Address 5224 E COUNTY ROAD 3 S; MONTE VISTA, CO 81144-9516

Parcel 3724200460: NW4 SEC 24-38-8 BEG @ W4 COR SEC 24 TH N 0 DEG 8'49"W AL W LINE NW4 SEC 24 1476.29 FT TH FOL 3 COURSES: TH N 89 DEG 51' 11"E 30 FT TH NELY 1045.24 FT AL ARC OF CURVE TO RIGHT W/FOL CURVE INFO (R=1128.9 FT) CEN ANG=53 DEG 2'59" CHORD LENGTH=1008.31 FT as referenced on Book 520, Page 442 and/or Reception # 387738 . (RIO GRANDE County) 124.4 total acres *tip*

**Table A**

WDID	Structure Name	Permit	List Any Additional Well Owners
2009203	W0507 WELL NO 03		

As the circulator of this petition, I attest that each of the signatories hereon was provided with a copy of the Subdistrict conceptual Plan of Water Management and a copy of the Subdistrict Petition for Establishment describing in greater detail the background and basis for the formation of the Subdistrict and that the signatories on this petition were subscribed before me voluntarily and with knowledge of the purposes for the formation of the Subdistrict.

Printed Name of Circulator

Signature

Date

\*The legally authorized representatives must execute petitions on behalf of Corporations, Limited Partnerships, LLC's, LLP's, etc. A person signing the petition on behalf of any Corporation, Limited Partnership, LLC, LLP, etc. must present an affidavit attesting to the approval of the petition by the entity's Board of Directors, President, CEO, or other authorized officer(s).

\*\*This petition must be executed by all record owners of the described property. Petitions will be compared against the records on file with Alamosa and Rio Grande Counties and will be deemed valid only if the signatories exactly match the owners of record, as reflected by the county records. If less than all of the record owners sign this petition, or if someone other than the record owner signs this petition, except as set forth above, the petition will be deemed invalid.

**PETITION**  
**TO FORM SPECIAL IMPROVEMENT DISTRICT NO. 2**  
**OF THE RIO GRANDE WATER CONSERVATION DISTRICT**

---

We the undersigned by our signatures affixed to this petition do hereby affirm and attest that:

1. (We/I) own an interest in real property that includes a well(s) used for commercial or industrial purposes or that is irrigated in whole or in part by a well(s) assigned to the Rio Grande Alluvium Response Area of the Rio Grande Decision Support System, or (we/I) represent owners of real property that includes a well(s) used for commercial or industrial purposes or that is irrigated in whole or in part by a well(s) assigned to the Rio Grande Alluvium Response Area of the Rio Grande Decision Support System and (we/I) have the proper legal authority to sign this Petition on the owner's behalf.
  2. (We/I) support the formation of Special Improvement District No. 2 and request that the District Court form the Special Improvement District pursuant to the attached Petition and general description of the conceptual plan of water management to govern the Special Improvement District.
  3. By our signature hereon we request that the Rio Grande Water Conservation District petition the District Court to form Special Improvement District No. 2 and include this property within Special Improvement District No. 2.
- 

**Special Improvement District Purpose**

The overall purpose of this Subdistrict is to provide a community-oriented water management alternative to individual augmentation plans or state-imposed regulations limiting the use of wells in Water Division No. 3. That is, to provide a mechanism through which a group of well users in the Rio Grande Alluvium Response Area can work collaboratively to develop and implement a system of self-regulation using economic-based incentives and other management tools that promote responsible ground water use and management and that calculates and mitigates the injury to senior surface water rights that result from ground water use from Subdistrict wells. The operation of the Plan will comply with the requirements of SB 04-222, codified at section 37-92-501(4), C.R.S. The Subdistrict will be financed by reasonable service and user fees, and special assessments on property within the Subdistrict, which will be benefited by the replacement of injurious depletions to senior water rights, as allowed by statute. We understand that these service and user fees and special assessments on taxable property within the Subdistrict will be required in order to generate sufficient funds to carry out the purposes of the Subdistrict. These methods of financing are authorized by the signatures on this petition without further election, pending approval of the Subdistrict Board of Managers.

As a condition of participation, the Subdistrict will require acceptance of these and other non-monetary limitations, including limitations on the diversion and use of groundwater, which may be imposed if the Board of Managers determines such limitations necessary to achieve one or more of the Plan objectives. By signing this petition the undersigned agree to accept these limitations if imposed.

In the event the Subdistrict is unable to achieve one or more of its objectives or comply with other court-imposed or state-imposed requirements, all Landowners may have limitations imposed on the use of their Subdistrict Wells for the diversion of ground water, including complete curtailment of ground water withdrawals, through administrative rules and regulations by the State of Colorado.

Participation in the Subdistrict is strictly voluntary. Once land is petitioned into the Subdistrict and the Subdistrict is duly formed by court order, the land will remain in the Subdistrict for as long as the Subdistrict is in existence, even in the event the land is sold or transferred after Subdistrict formation. The Subdistrict will remain in existence, unless dissolved by appropriate legal action, for so long as the Rio Grande Water Conservation District remains in existence. The conditions described above will run with the ownership of use of the well(s) included on this Petition.

The legal description of the property that is the subject of this petition is described below. Wells within the proposed Subdistrict that are located on or have legal authority to apply groundwater to this property are listed in Table A.



Farm Plan # 200560

Petition No 3724200502

By (our/my) signature hereon, we attest to (our/my) ownership of the wells and described land (or to our/my legal authority to represent an entity that has ownership of the described land), we indicate our understanding of the foregoing intentions and purposes of the Subdistrict, and respectfully request that the same be formed pursuant to applicable statutes by the District Court. The Subdistrict's water management plan will be monitored and updated to respond to changes in climatic or hydrologic conditions or new information from *bona fide* studies or models.

Name(s): \_\_\_\_\_

HACKETT GREGORY JAMES

Signature \_\_\_\_\_

*Gregory James Hackett*

Date

3/14/15

HACKETT BETH ANN

Signature \_\_\_\_\_

*Beth Hackett*

3-14-15

Signature \_\_\_\_\_

*Donna Hackett*

7-28-15

Address 5224 E COUNTY ROAD 3 S; MONTE VISTA, CO 81144-9516

Parcel 3724200502: FR NW4 SEC 24-38-8 BEG AT NW COR OF TR A PT ON N LINE OF SD NW4 SEC 24 AND A PT ON N LINE OR TR WHENCE NW COR OF SD SEC 24 BEARS N 89 DEG 33 MIN 39 SEC W 479.38 FT TH S 89 DEG 33 MIN 39 SEC E 919.17 FT ALG N LINE OF SD as referenced on Book 543 Page 516 and/or Reception 404530 (RIO GRANDE County) 8.61 total acres

Table A

WDID	Structure Name	Permit	List Any Additional Well Owners
2009203	W0507 WELL NO 03	-	

As the circulator of this petition, I attest that each of the signatories hereon was provided with a copy of the Subdistrict conceptual Plan of Water Management and a copy of the Subdistrict Petition for Establishment describing in greater detail the background and basis for the formation of the Subdistrict and that the signatories on this petition were subscribed before me voluntarily and with knowledge of the purposes for the formation of the Subdistrict.

Printed Name of Circulator \_\_\_\_\_

Signature \_\_\_\_\_

Date \_\_\_\_\_

\*The legally authorized representatives must execute petitions on behalf of Corporations, Limited Partnerships, LLC's, LLP's, etc. A person signing the petition on behalf of any Corporation, Limited Partnership, LLC, LLP, etc. must present an affidavit attesting to the approval of the petition by the entity's Board of Directors, President, CEO, or other authorized officer(s).

\*\*This petition must be executed by all record owners of the described property. Petitions will be compared against the records on file with Alamosa and Rio Grande Counties and will be deemed valid only if the signatories exactly match the owners of record, as reflected by the county records. If less than all of the record owners sign this petition, or if someone other than the record owner signs this petition, except as set forth above, the petition will be deemed invalid.

**PETITION**  
**TO FORM SPECIAL IMPROVEMENT DISTRICT NO. 2**  
**OF THE RIO GRANDE WATER CONSERVATION DISTRICT**

---

We the undersigned by our signatures affixed to this petition do hereby affirm and attest that:

1. (We/I) own an interest in real property that includes a well(s) used for commercial or industrial purposes or that is irrigated in whole or in part by a well(s) assigned to the Rio Grande Alluvium Response Area of the Rio Grande Decision Support System, or (we/I) represent owners of real property that includes a well(s) used for commercial or industrial purposes or that is irrigated in whole or in part by a well(s) assigned to the Rio Grande Alluvium Response Area of the Rio Grande Decision Support System and (we/I) have the proper legal authority to sign this Petition on the owner's behalf.
  2. (We/I) support the formation of Special Improvement District No. 2 and request that the District Court form the Special Improvement District pursuant to the attached Petition and general description of the conceptual plan of water management to govern the Special Improvement District.
  3. By our signature hereon we request that the Rio Grande Water Conservation District petition the District Court to form Special Improvement District No. 2 and include this property within Special Improvement District No. 2.
- 

**Special Improvement District Purpose**

The overall purpose of this Subdistrict is to provide a community-oriented water management alternative to individual augmentation plans or state-imposed regulations limiting the use of wells in Water Division No. 3. That is, to provide a mechanism through which a group of well users in the Rio Grande Alluvium Response Area can work collaboratively to develop and implement a system of self-regulation using economic-based incentives and other management tools that promote responsible ground water use and management and that calculates and mitigates the injury to senior surface water rights that result from ground water use from Subdistrict wells. The operation of the Plan will comply with the requirements of SB 04-222, codified at section 37-92-501(4), C.R.S. The Subdistrict will be financed by reasonable service and user fees, and special assessments on property within the Subdistrict, which will be benefited by the replacement of injurious depletions to senior water rights, as allowed by statute. We understand that these service and user fees and special assessments on taxable property within the Subdistrict will be required in order to generate sufficient funds to carry out the purposes of the Subdistrict. These methods of financing are authorized by the signatures on this petition without further election, pending approval of the Subdistrict Board of Managers.

As a condition of participation, the Subdistrict will require acceptance of these and other non-monetary limitations, including limitations on the diversion and use of groundwater, which may be imposed if the Board of Managers determines such limitations necessary to achieve one or more of the Plan objectives. By signing this petition the undersigned agree to accept these limitations if imposed.

In the event the Subdistrict is unable to achieve one or more of its objectives or comply with other court-imposed or state-imposed requirements, all Landowners may have limitations imposed on the use of their Subdistrict Wells for the diversion of ground water, including complete curtailment of ground water withdrawals, through administrative rules and regulations by the State of Colorado.

Participation in the Subdistrict is strictly voluntary. Once land is petitioned into the Subdistrict and the Subdistrict is duly formed by court order, the land will remain in the Subdistrict for as long as the Subdistrict is in existence, even in the event the land is sold or transferred after Subdistrict formation. The Subdistrict will remain in existence, unless dissolved by appropriate legal action, for so long as the Rio Grande Water Conservation District remains in existence. The conditions described above will run with the ownership of use of the well(s) included on this Petition.

The legal description of the property that is the subject of this petition is described below. Wells within the proposed Subdistrict that are located on or have legal authority to apply groundwater to this property are listed in Table A.

By (our/my) signature hereon, we attest to (our/my) ownership of the wells and described land (or to our/my legal authority to represent an entity that has ownership of the described land), we indicate our understanding of the foregoing intentions and purposes of the Subdistrict, and respectfully request that the same be formed pursuant to applicable statutes by the District Court. The Subdistrict's water management plan will be monitored and updated to respond to changes in climatic or hydrologic conditions or new information from bona fide studies or models.

Name(s): \_\_\_\_\_ Date \_\_\_\_\_  
SCHAEFER MICHAEL JAY / SCHAEFER Signature Michael Jay Schaefer 3-26-15  
RHONDA K A/K/A R KIM Signature R Kim Schaefer 3/26/15  
Signature \_\_\_\_\_

Address 1604 COUNTY ROAD 28; MONTE VISTA, CO 81144-9317

Parcel 3903100299: SE4NW4 SEC 2-38-7 NE4SW4 SEC 2-38-7 NWSW4 SEC 2-38-7 NE4SE4 W2SE4 SEC 3-38-7 W2NE4 SEC 2-38-7 W2NW4 SEC 2-38-7 NE4NW4 SEC 2-38-7 NE4 SEC 3-38-7 LESS 2 AC BK 498 PG 330 LESS 15.6 AC BK 520 PG 2831 LESS 2.58 AC BK 511 PG 970 12-18-03 FORMERLY 39031 as referenced on Book 429, Page 1034 and/or Reception # 326727. (RIO GRANDE County) 579.82 total acres TJP

**Table A**

WDID	Structure Name	Permit	List Any Additional Well Owners
2008878	W0342 WELL NO 01	6192-R	

As the circulator of this petition, I attest that each of the signatories hereon was provided with a copy of the Subdistrict conceptual Plan of Water Management and a copy of the Subdistrict Petition for Establishment describing in greater detail the background and basis for the formation of the Subdistrict and that the signatories on this petition were subscribed before me voluntarily and with knowledge of the purposes for the formation of the Subdistrict.

Printed Name of Circulator \_\_\_\_\_ Signature \_\_\_\_\_ Date \_\_\_\_\_

\*The legally authorized representatives must execute petitions on behalf of Corporations, Limited Partnerships, LLC's, LLP's, etc. A person signing the petition on behalf of any Corporation, Limited Partnership, LLC, LLP, etc. must present an affidavit attesting to the approval of the petition by the entity's Board of Directors, President, CEO, or other authorized officer(s).

\*\*This petition must be executed by all record owners of the described property. Petitions will be compared against the records on file with Alamosa and Rio Grande Counties and will be deemed valid only if the signatories exactly match the owners of record, as reflected by the county records. If less than all of the record owners sign this petition, or if someone other than the record owner signs this petition, except as set forth above, the petition will be deemed invalid.

**PETITION**  
**TO FORM SPECIAL IMPROVEMENT DISTRICT NO. 2**  
**OF THE RIO GRANDE WATER CONSERVATION DISTRICT**

---

We the undersigned by our signatures affixed to this petition do hereby affirm and attest that:

1. (We/I) own an interest in real property that includes a well(s) used for commercial or industrial purposes or that is irrigated in whole or in part by a well(s) assigned to the Rio Grande Alluvium Response Area of the Rio Grande Decision Support System, or (we/I) represent owners of real property that includes a well(s) used for commercial or industrial purposes or that is irrigated in whole or in part by a well(s) assigned to the Rio Grande Alluvium Response Area of the Rio Grande Decision Support System and (we/I) have the proper legal authority to sign this Petition on the owner's behalf.
  2. (We/I) support the formation of Special Improvement District No. 2 and request that the District Court form the Special Improvement District pursuant to the attached Petition and general description of the conceptual plan of water management to govern the Special Improvement District.
  3. By our signature hereon we request that the Rio Grande Water Conservation District petition the District Court to form Special Improvement District No. 2 and include this property within Special Improvement District No. 2.
- 

**Special Improvement District Purpose**

The overall purpose of this Subdistrict is to provide a community-oriented water management alternative to individual augmentation plans or state-imposed regulations limiting the use of wells in Water Division No. 3. That is, to provide a mechanism through which a group of well users in the Rio Grande Alluvium Response Area can work collaboratively to develop and implement a system of self-regulation using economic-based incentives and other management tools that promote responsible ground water use and management and that calculates and mitigates the injury to senior surface water rights that result from ground water use from Subdistrict wells. The operation of the Plan will comply with the requirements of SB 04-222, codified at section 37-92-501(4), C.R.S. The Subdistrict will be financed by reasonable service and user fees, and special assessments on property within the Subdistrict, which will be benefited by the replacement of injurious depletions to senior water rights, as allowed by statute. We understand that these service and user fees and special assessments on taxable property within the Subdistrict will be required in order to generate sufficient funds to carry out the purposes of the Subdistrict. These methods of financing are authorized by the signatures on this petition without further election, pending approval of the Subdistrict Board of Managers.

As a condition of participation, the Subdistrict will require acceptance of these and other non-monetary limitations, including limitations on the diversion and use of groundwater, which may be imposed if the Board of Managers determines such limitations necessary to achieve one or more of the Plan objectives. By signing this petition the undersigned agree to accept these limitations if imposed.

In the event the Subdistrict is unable to achieve one or more of its objectives or comply with other court-imposed or state-imposed requirements, all Landowners may have limitations imposed on the use of their Subdistrict Wells for the diversion of ground water, including complete curtailment of ground water withdrawals, through administrative rules and regulations by the State of Colorado.

Participation in the Subdistrict is strictly voluntary. Once land is petitioned into the Subdistrict and the Subdistrict is duly formed by court order, the land will remain in the Subdistrict for as long as the Subdistrict is in existence, even in the event the land is sold or transferred after Subdistrict formation. The Subdistrict will remain in existence, unless dissolved by appropriate legal action, for so long as the Rio Grande Water Conservation District remains in existence. The conditions described above will run with the ownership of use of the well(s) included on this Petition.

The legal description of the property that is the subject of this petition is described below. Wells within the proposed Subdistrict that are located on or have legal authority to apply groundwater to this property are listed in Table A.

By (our/my) signature hereon, we attest to (our/my) ownership of the wells and described land (or to our/my legal authority to represent an entity that has ownership of the described land), we indicate our understanding of the foregoing intentions and purposes of the Subdistrict, and respectfully request that the same be formed pursuant to applicable statutes by the District Court. The Subdistrict's water management plan will be monitored and updated to respond to changes in climatic or hydrologic conditions or new information from *bona fide* studies or models.

Name(s): \_\_\_\_\_ Date \_\_\_\_\_  
MATTHEWS STEPHEN D & KATHY S Signature Stephen D. Matthews 3/25/15  
 Signature Kathy S. Matthews 3/25/15  
 Signature \_\_\_\_\_

Address 2350 W COUNTY RD 1 S; MONTE VISTA, CO 81144-9580  
 Parcel 3911200191: NW4 SEC 11-38-7 LESS 35.30 A BK 353 PG 513 LESS 6.45 AC 514 PG 702 EASE DEED BK 514 PG 698 05-20-04 as referenced on Book 514, Page 701 and/or Reception #382798. (RIO GRANDE County) 111.8 total acres *1 p*

**Table A**

WDID	Structure Name	Permit	List Any Additional Well Owners
2008585	W0166 WELL NO 01	1380-R	

As the circulator of this petition, I attest that each of the signatories hereon was provided with a copy of the Subdistrict conceptual Plan of Water Management and a copy of the Subdistrict Petition for Establishment describing in greater detail the background and basis for the formation of the Subdistrict and that the signatories on this petition were subscribed before me voluntarily and with knowledge of the purposes for the formation of the Subdistrict.

Claire Simpson \_\_\_\_\_ Claire Simpson \_\_\_\_\_ 3-25-15  
 Printed Name of Circulator Signature Date

\*The legally authorized representatives must execute petitions on behalf of Corporations, Limited Partnerships, LLC's, LLP's, etc. A person signing the petition on behalf of any Corporation, Limited Partnership, LLC, LLP, etc. must present an affidavit attesting to the approval of the petition by the entity's Board of Directors, President, CEO, or other authorized officer(s).

\*\*This petition must be executed by all record owners of the described property. Petitions will be compared against the records on file with Alamosa and Rio Grande Counties and will be deemed valid only if the signatories exactly match the owners of record, as reflected by the county records. If less than all of the record owners sign this petition, or if someone other than the record owner signs this petition, except as set forth above, the petition will be deemed invalid.

**PETITION**  
**TO FORM SPECIAL IMPROVEMENT DISTRICT NO. 2**  
**OF THE RIO GRANDE WATER CONSERVATION DISTRICT**

We the undersigned by our signatures affixed to this petition do hereby affirm and attest that:

1. (We/I) own an interest in real property that includes a well(s) used for commercial or industrial purposes or that is irrigated in whole or in part by a well(s) assigned to the Rio Grande Alluvium Response Area of the Rio Grande Decision Support System, or (we/I) represent owners of real property that includes a well(s) used for commercial or industrial purposes or that is irrigated in whole or in part by a well(s) assigned to the Rio Grande Alluvium Response Area of the Rio Grande Decision Support System and (we/I) have the proper legal authority to sign this Petition on the owner's behalf.
2. (We/I) support the formation of Special Improvement District No. 2 and request that the District Court form the Special Improvement District pursuant to the attached Petition and general description of the conceptual plan of water management to govern the Special Improvement District.
3. By our signature hereon we request that the Rio Grande Water Conservation District petition the District Court to form Special Improvement District No. 2 and include this property within Special Improvement District No. 2.

**Special Improvement District Purpose**

The overall purpose of this Subdistrict is to provide a community-oriented water management alternative to individual augmentation plans or state-imposed regulations limiting the use of wells in Water Division No. 3. That is, to provide a mechanism through which a group of well users in the Rio Grande Alluvium Response Area can work collaboratively to develop and implement a system of self-regulation using economic-based incentives and other management tools that promote responsible ground water use and management and that calculates and mitigates the injury to senior surface water rights that result from ground water use from Subdistrict wells. The operation of the Plan will comply with the requirements of SB 04-222, codified at section 37-92-501(4), C.R.S. The Subdistrict will be financed by reasonable service and user fees, and special assessments on property within the Subdistrict, which will be benefited by the replacement of injurious depletions to senior water rights, as allowed by statute. We understand that these service and user fees and special assessments on taxable property within the Subdistrict will be required in order to generate sufficient funds to carry out the purposes of the Subdistrict. These methods of financing are authorized by the signatures on this petition without further election, pending approval of the Subdistrict Board of Managers.

As a condition of participation, the Subdistrict will require acceptance of these and other non-monetary limitations, including limitations on the diversion and use of groundwater, which may be imposed if the Board of Managers determines such limitations necessary to achieve one or more of the Plan objectives. By signing this petition the undersigned agree to accept these limitations if imposed.

In the event the Subdistrict is unable to achieve one or more of its objectives or comply with other court-imposed or state-imposed requirements, all Landowners may have limitations imposed on the use of their Subdistrict Wells for the diversion of ground water, including complete curtailment of ground water withdrawals, through administrative rules and regulations by the State of Colorado.


Participation in the Subdistrict is strictly voluntary. Once land is petitioned into the Subdistrict and the Subdistrict is duly formed by court order, the land will remain in the Subdistrict for as long as the Subdistrict is in existence, even in the event the land is sold or transferred after Subdistrict formation. The Subdistrict will remain in existence, unless dissolved by appropriate legal action, for so long as the Rio Grande Water Conservation District remains in existence. The conditions described above will run with the ownership of use of the well(s) included on this Petition.

The legal description of the property that is the subject of this petition is described below. Wells within the proposed Subdistrict that are located on or have legal authority to apply groundwater to this property are listed in Table A.

Farm Plan # 200870

Petition No 3914100038

By (our/my) signature hereon, we attest to (our/my) ownership of the wells and described land (or to our/my legal authority to represent an entity that has ownership of the described land), we indicate our understanding of the foregoing intentions and purposes of the Subdistrict, and respectfully request that the same be formed pursuant to applicable statutes by the District Court. The Subdistrict's water management plan will be monitored and updated to respond to changes in climatic or hydrologic conditions or new information from *bona fide* studies or models.

Name(s):	_____	Date
<u>MONROE DAVID</u>	Signature <u></u>	<u>3.26.15</u>
	Signature _____	_____
	Signature _____	_____

Address 1280 MARSH RD, EUREKA, CA 95501-1530

Parcel 3914100038: N2NE4 SEC 14-38-7 SW4NE4 SEC 14-38-7 NW4SE4 SEC 14-38-7 N as referenced on Book 542, Page 865 and/or Reception # 404098. (RIO GRANDE County) 160 total acres MP

**Table A**

WDID	Structure Name	Permit	List Any Additional Well Owners
2008957	W0387 WELL NO 01	11415-R	

As the circulator of this petition, I attest that each of the signatories hereon was provided with a copy of the Subdistrict conceptual Plan of Water Management and a copy of the Subdistrict Petition for Establishment describing in greater detail the background and basis for the formation of the Subdistrict and that the signatories on this petition were subscribed before me voluntarily and with knowledge of the purposes for the formation of the Subdistrict.

Printed Name of Circulator	Signature	Date
----------------------------	-----------	------

\*The legally authorized representatives must execute petitions on behalf of Corporations, Limited Partnerships, LLC's, LLP's, etc. A person signing the petition on behalf of any Corporation, Limited Partnership, LLC, LLP, etc. must present an affidavit attesting to the approval of the petition by the entity's Board of Directors, President, CEO, or other authorized officer(s).

\*\*This petition must be executed by all record owners of the described property. Petitions will be compared against the records on file with Alamosa and Rio Grande Counties and will be deemed valid only if the signatories exactly match the owners of record, as reflected by the county records. If less than all of the record owners sign this petition, or if someone other than the record owner signs this petition, except as set forth above, the petition will be deemed invalid.

**PETITION**  
**TO FORM SPECIAL IMPROVEMENT DISTRICT NO. 2**  
**OF THE RIO GRANDE WATER CONSERVATION DISTRICT**

We the undersigned by our signatures affixed to this petition do hereby affirm and attest that:

1. (We/I) own an interest in real property that includes a well(s) used for commercial or industrial purposes or that is irrigated in whole or in part by a well(s) assigned to the Rio Grande Alluvium Response Area of the Rio Grande Decision Support System, or (we/I) represent owners of real property that includes a well(s) used for commercial or industrial purposes or that is irrigated in whole or in part by a well(s) assigned to the Rio Grande Alluvium Response Area of the Rio Grande Decision Support System and (we/I) have the proper legal authority to sign this Petition on the owner's behalf.
2. (We/I) support the formation of Special Improvement District No. 2 and request that the District Court form the Special Improvement District pursuant to the attached Petition and general description of the conceptual plan of water management to govern the Special Improvement District.
3. By our signature hereon we request that the Rio Grande Water Conservation District petition the District Court to form Special Improvement District No. 2 and include this property within Special Improvement District No. 2.

**Special Improvement District Purpose**

The overall purpose of this Subdistrict is to provide a community-oriented water management alternative to individual augmentation plans or state-imposed regulations limiting the use of wells in Water Division No. 3. That is, to provide a mechanism through which a group of well users in the Rio Grande Alluvium Response Area can work collaboratively to develop and implement a system of self-regulation using economic-based incentives and other management tools that promote responsible ground water use and management and that calculates and mitigates the injury to senior surface water rights that result from ground water use from Subdistrict wells. The operation of the Plan will comply with the requirements of SB 04-222, codified at section 37-92-501(4), C.R.S. The Subdistrict will be financed by reasonable service and user fees, and special assessments on property within the Subdistrict, which will be benefited by the replacement of injurious depletions to senior water rights, as allowed by statute. We understand that these service and user fees and special assessments on taxable property within the Subdistrict will be required in order to generate sufficient funds to carry out the purposes of the Subdistrict. These methods of financing are authorized by the signatures on this petition without further election, pending approval of the Subdistrict Board of Managers.

As a condition of participation, the Subdistrict will require acceptance of these and other non-monetary limitations, including limitations on the diversion and use of groundwater, which may be imposed if the Board of Managers determines such limitations necessary to achieve one or more of the Plan objectives. By signing this petition the undersigned agree to accept these limitations if imposed.

In the event the Subdistrict is unable to achieve one or more of its objectives or comply with other court-imposed or state-imposed requirements, all Landowners may have limitations imposed on the use of their Subdistrict Wells for the diversion of ground water, including complete curtailment of ground water withdrawals, through administrative rules and regulations by the State of Colorado.

Participation in the Subdistrict is strictly voluntary. Once land is petitioned into the Subdistrict and the Subdistrict is duly formed by court order, the land will remain in the Subdistrict for as long as the Subdistrict is in existence, even in the event the land is sold or transferred after Subdistrict formation. The Subdistrict will remain in existence, unless dissolved by appropriate legal action, for so long as the Rio Grande Water Conservation District remains in existence. The conditions described above will run with the ownership of use of the well(s) included on this Petition.

The legal description of the property that is the subject of this petition is described below. Wells within the proposed Subdistrict that are located on or have legal authority to apply groundwater to this property are listed in Table A.



By (our/my) signature hereon, we attest to (our/my) ownership of the wells and described land (or to our/my legal authority to represent an entity that has ownership of the described land), we indicate our understanding of the foregoing intentions and purposes of the Subdistrict, and respectfully request that the same be formed pursuant to applicable statutes by the District Court. The Subdistrict's water management plan will be monitored and updated to respond to changes in climatic or hydrologic conditions or new information from bona fide studies or models.

Name(s):

GOODART JAMES MICHAEL &

Signature

Date

4/17/15

GOODART DIANNA L

Signature

4/17/15

(LIVING TRUST)

Signature

Address P O BOX 1736; ALAMOSA, CO 811010000

Parcel 528511200038: NW4 11-38-10 160A JWD B 543 P 290 4-25-96 WD REC #353952 06-26-13 CORR WD REC #355306 12-30-13 GOODART JAMES MICHAEL LIVING TRUST (1/2INT) as referenced on Book Page and/or Reception # 355306. (ALAMOSA County) 160 total acres

Table A

WDID	Structure Name	Permit	List Any Additional Well Owners
2014095	PERMIT 21109-F-	21109-F	

As the circulator of this petition, I attest that each of the signatories hereon was provided with a copy of the Subdistrict conceptual Plan of Water Management and a copy of the Subdistrict Petition for Establishment describing in greater detail the background and basis for the formation of the Subdistrict and that the signatories on this petition were subscribed before me voluntarily and with knowledge of the purposes for the formation of the Subdistrict.

Printed Name of Circulator

Signature

Date

\*The legally authorized representatives must execute petitions on behalf of Corporations, Limited Partnerships, LLC's, LLP's, etc. A person signing the petition on behalf of any Corporation, Limited Partnership, LLC, LLP, etc. must present an affidavit attesting to the approval of the petition by the entity's Board of Directors, President, CEO, or other authorized officer(s).

\*\*This petition must be executed by all record owners of the described property. Petitions will be compared against the records on file with Alamosa and Rio Grande Counties and will be deemed valid only if the signatories exactly match the owners of record, as reflected by the county records. If less than all of the record owners sign this petition, or if someone other than the record owner signs this petition, except as set forth above, the petition will be deemed invalid.

**PETITION**  
**TO FORM SPECIAL IMPROVEMENT DISTRICT NO. 2**  
**OF THE RIO GRANDE WATER CONSERVATION DISTRICT**

---

We the undersigned by our signatures affixed to this petition do hereby affirm and attest that:

1. (We/I) own an interest in real property that includes a well(s) used for commercial or industrial purposes or that is irrigated in whole or in part by a well(s) assigned to the Rio Grande Alluvium Response Area of the Rio Grande Decision Support System, or (we/I) represent owners of real property that includes a well(s) used for commercial or industrial purposes or that is irrigated in whole or in part by a well(s) assigned to the Rio Grande Alluvium Response Area of the Rio Grande Decision Support System and (we/I) have the proper legal authority to sign this Petition on the owner's behalf.
  2. (We/I) support the formation of Special Improvement District No. 2 and request that the District Court form the Special Improvement District pursuant to the attached Petition and general description of the conceptual plan of water management to govern the Special Improvement District.
  3. By our signature hereon we request that the Rio Grande Water Conservation District petition the District Court to form Special Improvement District No. 2 and include this property within Special Improvement District No. 2.
- 

**Special Improvement District Purpose**

The overall purpose of this Subdistrict is to provide a community-oriented water management alternative to individual augmentation plans or state-imposed regulations limiting the use of wells in Water Division No. 3. That is, to provide a mechanism through which a group of well users in the Rio Grande Alluvium Response Area can work collaboratively to develop and implement a system of self-regulation using economic-based incentives and other management tools that promote responsible ground water use and management and that calculates and mitigates the injury to senior surface water rights that result from ground water use from Subdistrict wells. The operation of the Plan will comply with the requirements of SB 04-222, codified at section 37-92-501(4), C.R.S. The Subdistrict will be financed by reasonable service and user fees, and special assessments on property within the Subdistrict, which will be benefited by the replacement of injurious depletions to senior water rights, as allowed by statute. We understand that these service and user fees and special assessments on taxable property within the Subdistrict will be required in order to generate sufficient funds to carry out the purposes of the Subdistrict. These methods of financing are authorized by the signatures on this petition without further election, pending approval of the Subdistrict Board of Managers.

As a condition of participation, the Subdistrict will require acceptance of these and other non-monetary limitations, including limitations on the diversion and use of groundwater, which may be imposed if the Board of Managers determines such limitations necessary to achieve one or more of the Plan objectives. By signing this petition the undersigned agree to accept these limitations if imposed.

In the event the Subdistrict is unable to achieve one or more of its objectives or comply with other court-imposed or state-imposed requirements, all Landowners may have limitations imposed on the use of their Subdistrict Wells for the diversion of ground water, including complete curtailment of ground water withdrawals, through administrative rules and regulations by the State of Colorado.

Participation in the Subdistrict is strictly voluntary. Once land is petitioned into the Subdistrict and the Subdistrict is duly formed by court order, the land will remain in the Subdistrict for as long as the Subdistrict is in existence, even in the event the land is sold or transferred after Subdistrict formation. The Subdistrict will remain in existence, unless dissolved by appropriate legal action, for so long as the Rio Grande Water Conservation District remains in existence. The conditions described above will run with the ownership of use of the well(s) included on this Petition.

The legal description of the property that is the subject of this petition is described below. Wells within the proposed Subdistrict that are located on or have legal authority to apply groundwater to this property are listed in Table A.

By (our/my) signature hereon, we attest to (our/my) ownership of the wells and described land (or to our/my legal authority to represent an entity that has ownership of the described land), we indicate our understanding of the foregoing intentions and purposes of the Subdistrict, and respectfully request that the same be formed pursuant to applicable statutes by the District Court. The Subdistrict's water management plan will be monitored and updated to respond to changes in climatic or hydrologic conditions or new information from *bona fide* studies or models.

Name(s): \_\_\_\_\_ Date \_\_\_\_\_  
KRUSE MIKE & JIM PARTNERSHIP Signature Mike+Jim Kruse PTSHA 1/20/15  
 Signature By M. Kruse \_\_\_\_\_  
 Signature Jim K 1/27/15

Address 72 CASCADE AVE; ALAMOSA, CO 811010000

Parcel 528511300039: SW4 11-38-10 155A WD REC #348997 05-07-12 as referenced on Book \_\_\_\_\_  
 Page \_\_\_\_\_ and/or Reception # 348997 . (ALAMOSA County) 155 total acres tlp

**Table A**

WDID	Structure Name	Permit	List Any Additional Well Owners
2014171	PERMIT 20721-F	20721-F	

As the circulator of this petition, I attest that each of the signatories hereon was provided with a copy of the Subdistrict conceptual Plan of Water Management and a copy of the Subdistrict Petition for Establishment describing in greater detail the background and basis for the formation of the Subdistrict and that the signatories on this petition were subscribed before me voluntarily and with knowledge of the purposes for the formation of the Subdistrict.

Printed Name of Circulator \_\_\_\_\_ Signature \_\_\_\_\_ Date \_\_\_\_\_

\*The legally authorized representatives must execute petitions on behalf of Corporations, Limited Partnerships, LLC's, LLP's, etc. A person signing the petition on behalf of any Corporation, Limited Partnership, LLC, LLP, etc. must present an affidavit attesting to the approval of the petition by the entity's Board of Directors, President, CEO, or other authorized officer(s).

\*\*This petition must be executed by all record owners of the described property. Petitions will be compared against the records on file with Alamosa and Rio Grande Counties and will be deemed valid only if the signatories exactly match the owners of record, as reflected by the county records. If less than all of the record owners sign this petition, or if someone other than the record owner signs this petition, except as set forth above, the petition will be deemed invalid.

**PETITION**  
**TO FORM SPECIAL IMPROVEMENT DISTRICT NO. 2**  
**OF THE RIO GRANDE WATER CONSERVATION DISTRICT**

---

We the undersigned by our signatures affixed to this petition do hereby affirm and attest that:

1. (We/I) own an interest in real property that includes a well(s) used for commercial or industrial purposes or that is irrigated in whole or in part by a well(s) assigned to the Rio Grande Alluvium Response Area of the Rio Grande Decision Support System, or (we/I) represent owners of real property that includes a well(s) used for commercial or industrial purposes or that is irrigated in whole or in part by a well(s) assigned to the Rio Grande Alluvium Response Area of the Rio Grande Decision Support System and (we/I) have the proper legal authority to sign this Petition on the owner's behalf.
  2. (We/I) support the formation of Special Improvement District No. 2 and request that the District Court form the Special Improvement District pursuant to the attached Petition and general description of the conceptual plan of water management to govern the Special Improvement District.
  3. By our signature hereon we request that the Rio Grande Water Conservation District petition the District Court to form Special Improvement District No. 2 and include this property within Special Improvement District No. 2.
- 

**Special Improvement District Purpose**

The overall purpose of this Subdistrict is to provide a community-oriented water management alternative to individual augmentation plans or state-imposed regulations limiting the use of wells in Water Division No. 3. That is, to provide a mechanism through which a group of well users in the Rio Grande Alluvium Response Area can work collaboratively to develop and implement a system of self-regulation using economic-based incentives and other management tools that promote responsible ground water use and management and that calculates and mitigates the injury to senior surface water rights that result from ground water use from Subdistrict wells. The operation of the Plan will comply with the requirements of SB 04-222, codified at section 37-92-501(4), C.R.S. The Subdistrict will be financed by reasonable service and user fees, and special assessments on property within the Subdistrict, which will be benefited by the replacement of injurious depletions to senior water rights, as allowed by statute. We understand that these service and user fees and special assessments on taxable property within the Subdistrict will be required in order to generate sufficient funds to carry out the purposes of the Subdistrict. These methods of financing are authorized by the signatures on this petition without further election, pending approval of the Subdistrict Board of Managers.




As a condition of participation, the Subdistrict will require acceptance of these and other non-monetary limitations, including limitations on the diversion and use of groundwater, which may be imposed if the Board of Managers determines such limitations necessary to achieve one or more of the Plan objectives. By signing this petition the undersigned agree to accept these limitations if imposed.

In the event the Subdistrict is unable to achieve one or more of its objectives or comply with other court-imposed or state-imposed requirements, all Landowners may have limitations imposed on the use of their Subdistrict Wells for the diversion of ground water, including complete curtailment of ground water withdrawals, through administrative rules and regulations by the State of Colorado.

Participation in the Subdistrict is strictly voluntary. Once land is petitioned into the Subdistrict and the Subdistrict is duly formed by court order, the land will remain in the Subdistrict for as long as the Subdistrict is in existence, even in the event the land is sold or transferred after Subdistrict formation. The Subdistrict will remain in existence, unless dissolved by appropriate legal action, for so long as the Rio Grande Water Conservation District remains in existence. The conditions described above will run with the ownership of use of the well(s) included on this Petition.

The legal description of the property that is the subject of this petition is described below. Wells within the proposed Subdistrict that are located on or have legal authority to apply groundwater to this property are listed in Table A.

By (our/my) signature hereon, we attest to (our/my) ownership of the wells and described land (or to our/my legal authority to represent an entity that has ownership of the described land), we indicate our understanding of the foregoing intentions and purposes of the Subdistrict, and respectfully request that the same be formed pursuant to applicable statutes by the District Court. The Subdistrict's water management plan will be monitored and updated to respond to changes in climatic or hydrologic conditions or new information from *bona fide* studies or models.

Name(s):	_____	Signature	_____	Date	_____
<u>KRUSE MIKE &amp;</u>		Signature			<u>1/20/15</u>
<u>KRUSE JIM</u>		Signature			<u>1/27/15</u>
		Signature			_____

Address 72 CASCADE AVE; ALAMOSA, CO 811010000

Parcel 528515300231: N2NE4 22-38-10 78.25AC M/L S2SE4 15-38-10 80AC M/L SW4 15-38-10 152AC M/L WD REC #336867 11-14-08 as referenced on Book \_\_\_\_\_, Page \_\_\_\_\_ and/or Reception # 336867. (ALAMOSA County) 310.25 total acres

**Table A**

WDID	Structure Name	Permit	List Any Additional Well Owners
2014096	2006CW014 WELL NO 2	23240-F	_____
2014097	2006CW014 WELL NO 2A	23533-F	_____
2014098	2006CW014 WELL NO 2B	23534-F	_____
2014099	2006CW014 WELL NO 3	23239-F	_____
2014108	2006CW014 WELL NO 3B	23531-F	_____
2014109	2006CW014 WELL NO 3A	23532-F	_____

As the circulator of this petition, I attest that each of the signatories hereon was provided with a copy of the Subdistrict conceptual Plan of Water Management and a copy of the Subdistrict Petition for Establishment describing in greater detail the background and basis for the formation of the Subdistrict and that the signatories on this petition were subscribed before me voluntarily and with knowledge of the purposes for the formation of the Subdistrict.

_____	_____	_____
Printed Name of Circulator	Signature	Date

\*The legally authorized representatives must execute petitions on behalf of Corporations, Limited Partnerships, LLC's, LLP's, etc. A person signing the petition on behalf of any Corporation, Limited Partnership, LLC, LLP, etc. must present an affidavit attesting to the approval of the petition by the entity's Board of Directors, President, CEO, or other authorized officer(s).

\*\*This petition must be executed by all record owners of the described property. Petitions will be compared against the records on file with Alamosa and Rio Grande Counties and will be deemed valid only if the signatories exactly match the owners of record, as reflected by the county records. If less than all of the record owners sign this petition, or if someone other than the record owner signs this petition, except as set forth above, the petition will be deemed invalid.

**PETITION**  
**TO FORM SPECIAL IMPROVEMENT DISTRICT NO. 2**  
**OF THE RIO GRANDE WATER CONSERVATION DISTRICT**

---

We the undersigned by our signatures affixed to this petition do hereby affirm and attest that:

1. (We/I) own an interest in real property that includes a well(s) used for commercial or industrial purposes or that is irrigated in whole or in part by a well(s) assigned to the Rio Grande Alluvium Response Area of the Rio Grande Decision Support System, or (we/I) represent owners of real property that includes a well(s) used for commercial or industrial purposes or that is irrigated in whole or in part by a well(s) assigned to the Rio Grande Alluvium Response Area of the Rio Grande Decision Support System and (we/I) have the proper legal authority to sign this Petition on the owner's behalf.
  2. (We/I) support the formation of Special Improvement District No. 2 and request that the District Court form the Special Improvement District pursuant to the attached Petition and general description of the conceptual plan of water management to govern the Special Improvement District.
  3. By our signature hereon we request that the Rio Grande Water Conservation District petition the District Court to form Special Improvement District No. 2 and include this property within Special Improvement District No. 2.
- 

**Special Improvement District Purpose**

The overall purpose of this Subdistrict is to provide a community-oriented water management alternative to individual augmentation plans or state-imposed regulations limiting the use of wells in Water Division No. 3. That is, to provide a mechanism through which a group of well users in the Rio Grande Alluvium Response Area can work collaboratively to develop and implement a system of self-regulation using economic-based incentives and other management tools that promote responsible ground water use and management and that calculates and mitigates the injury to senior surface water rights that result from ground water use from Subdistrict wells. The operation of the Plan will comply with the requirements of SB 04-222, codified at section 37-92-501(4), C.R.S. The Subdistrict will be financed by reasonable service and user fees, and special assessments on property within the Subdistrict, which will be benefited by the replacement of injurious depletions to senior water rights, as allowed by statute. We understand that these service and user fees and special assessments on taxable property within the Subdistrict will be required in order to generate sufficient funds to carry out the purposes of the Subdistrict. These methods of financing are authorized by the signatures on this petition without further election, pending approval of the Subdistrict Board of Managers.

As a condition of participation, the Subdistrict will require acceptance of these and other non-monetary limitations, including limitations on the diversion and use of groundwater, which may be imposed if the Board of Managers determines such limitations necessary to achieve one or more of the Plan objectives. By signing this petition the undersigned agree to accept these limitations if imposed.

In the event the Subdistrict is unable to achieve one or more of its objectives or comply with other court-imposed or state-imposed requirements, all Landowners may have limitations imposed on the use of their Subdistrict Wells for the diversion of ground water, including complete curtailment of ground water withdrawals, through administrative rules and regulations by the State of Colorado.

Participation in the Subdistrict is strictly voluntary. Once land is petitioned into the Subdistrict and the Subdistrict is duly formed by court order, the land will remain in the Subdistrict for as long as the Subdistrict is in existence, even in the event the land is sold or transferred after Subdistrict formation. The Subdistrict will remain in existence, unless dissolved by appropriate legal action, for so long as the Rio Grande Water Conservation District remains in existence. The conditions described above will run with the ownership of use of the well(s) included on this Petition.

The legal description of the property that is the subject of this petition is described below. Wells within the proposed Subdistrict that are located on or have legal authority to apply groundwater to this property are listed in Table A.

By (our/my) signature hereon, we attest to (our/my) ownership of the wells and described land (or to our/my legal authority to represent an entity that has ownership of the described land), we indicate our understanding of the foregoing intentions and purposes of the Subdistrict, and respectfully request that the same be formed pursuant to applicable statutes by the District Court. The Subdistrict's water management plan will be monitored and updated to respond to changes in climatic or hydrologic conditions or new information from *bona fide* studies or models.

Name(s):	_____	Date
<u>TEEM A LEROY &amp; LORIL</u>	Signature <u><i>A Leroy Teem</i></u>	<u>1-29-15</u>
	Signature <u><i>Lori L. Teem</i></u>	<u>1-29-15</u>
	Signature _____	_____

Address 2658 RD 108 SOUTH, ALAMOSA, CO 811010000

Parcel 528521200155: NW4 21-38-10 160AC JWD B 413 P 250 3-25-91 as referenced on Book 413, Page 250 and/or Reception # 254787. (ALAMOSA County) 160 total acres HP

Table A

WDID	Structure Name	Permit	List Any Additional Well Owners
2010487	W1300 WELL NO 02	6023-F	

As the circulator of this petition, I attest that each of the signatories hereon was provided with a copy of the Subdistrict conceptual Plan of Water Management and a copy of the Subdistrict Petition for Establishment describing in greater detail the background and basis for the formation of the Subdistrict and that the signatories on this petition were subscribed before me voluntarily and with knowledge of the purposes for the formation of the Subdistrict.

Printed Name of Circulator	Signature	Date
----------------------------	-----------	------

\*The legally authorized representatives must execute petitions on behalf of Corporations, Limited Partnerships, LLC's, LLP's, etc. A person signing the petition on behalf of any Corporation, Limited Partnership, LLC, LLP, etc. must present an affidavit attesting to the approval of the petition by the entity's Board of Directors, President, CEO, or other authorized officer(s).

\*\*This petition must be executed by all record owners of the described property. Petitions will be compared against the records on file with Alamosa and Rio Grande Counties and will be deemed valid only if the signatories exactly match the owners of record, as reflected by the county records. If less than all of the record owners sign this petition, or if someone other than the record owner signs this petition, except as set forth above, the petition will be deemed invalid.

**PETITION**  
**TO FORM SPECIAL IMPROVEMENT DISTRICT NO. 2**  
**OF THE RIO GRANDE WATER CONSERVATION DISTRICT**

---

We the undersigned by our signatures affixed to this petition do hereby affirm and attest that:

1. (We/I) own an interest in real property that includes a well(s) used for commercial or industrial purposes or that is irrigated in whole or in part by a well(s) assigned to the Rio Grande Alluvium Response Area of the Rio Grande Decision Support System, or (we/I) represent owners of real property that includes a well(s) used for commercial or industrial purposes or that is irrigated in whole or in part by a well(s) assigned to the Rio Grande Alluvium Response Area of the Rio Grande Decision Support System and (we/I) have the proper legal authority to sign this Petition on the owner's behalf.
  2. (We/I) support the formation of Special Improvement District No. 2 and request that the District Court form the Special Improvement District pursuant to the attached Petition and general description of the conceptual plan of water management to govern the Special Improvement District.
  3. By our signature hereon we request that the Rio Grande Water Conservation District petition the District Court to form Special Improvement District No. 2 and include this property within Special Improvement District No. 2.
- 

**Special Improvement District Purpose**

The overall purpose of this Subdistrict is to provide a community-oriented water management alternative to individual augmentation plans or state-imposed regulations limiting the use of wells in Water Division No. 3. That is, to provide a mechanism through which a group of well users in the Rio Grande Alluvium Response Area can work collaboratively to develop and implement a system of self-regulation using economic-based incentives and other management tools that promote responsible ground water use and management and that calculates and mitigates the injury to senior surface water rights that result from ground water use from Subdistrict wells. The operation of the Plan will comply with the requirements of SB 04-222, codified at section 37-92-501(4), C.R.S. The Subdistrict will be financed by reasonable service and user fees, and special assessments on property within the Subdistrict, which will be benefited by the replacement of injurious depletions to senior water rights, as allowed by statute. We understand that these service and user fees and special assessments on taxable property within the Subdistrict will be required in order to generate sufficient funds to carry out the purposes of the Subdistrict. These methods of financing are authorized by the signatures on this petition without further election, pending approval of the Subdistrict Board of Managers.

As a condition of participation, the Subdistrict will require acceptance of these and other non-monetary limitations, including limitations on the diversion and use of groundwater, which may be imposed if the Board of Managers determines such limitations necessary to achieve one or more of the Plan objectives. By signing this petition the undersigned agree to accept these limitations if imposed.

In the event the Subdistrict is unable to achieve one or more of its objectives or comply with other court-imposed or state-imposed requirements, all Landowners may have limitations imposed on the use of their Subdistrict Wells for the diversion of ground water, including complete curtailment of ground water withdrawals, through administrative rules and regulations by the State of Colorado.

Participation in the Subdistrict is strictly voluntary. Once land is petitioned into the Subdistrict and the Subdistrict is duly formed by court order, the land will remain in the Subdistrict for as long as the Subdistrict is in existence, even in the event the land is sold or transferred after Subdistrict formation. The Subdistrict will remain in existence, unless dissolved by appropriate legal action, for so long as the Rio Grande Water Conservation District remains in existence. The conditions described above will run with the ownership of use of the well(s) included on this Petition.

The legal description of the property that is the subject of this petition is described below. Wells within the proposed Subdistrict that are located on or have legal authority to apply groundwater to this property are listed in Table A.



By (our/my) signature hereon, we attest to (our/my) ownership of the wells and described land (or to our/my legal authority to represent an entity that has ownership of the described land), we indicate our understanding of the foregoing intentions and purposes of the Subdistrict, and respectfully request that the same be formed pursuant to applicable statutes by the District Court. The Subdistrict's water management plan will be monitored and updated to respond to changes in climatic or hydrologic conditions or new information from bona fide studies or models.

Name(s): ABSMEIER ADRIAN Signature [Handwritten Signature] Date 3-30-15

Address 11319 RD 5 SO; ALAMOSA, CO 811010000 Parcel 528525300083: SW4 25-38-10 EXC A FR IN SW4SW4 BEING 630' E & W & 998' N & S 145.57AC EXC 1/2 M/RTS BSD REC #309385 11-24-02 as referenced on Book , Page and/or Reception # 340862. (ALAMOSA County) 145.57 total acres A/P

Table A

Table with 4 columns: WDID, Structure Name, Permit, List Any Additional Well Owners. Rows include 2006001 W2298 WELL NO 01 and 2006002 W2298 WELL NO 02.

As the circulator of this petition, I attest that each of the signatories hereon was provided with a copy of the Subdistrict conceptual Plan of Water Management and a copy of the Subdistrict Petition for Establishment describing in greater detail the background and basis for the formation of the Subdistrict and that the signatories on this petition were subscribed before me voluntarily and with knowledge of the purposes for the formation of the Subdistrict.

Clean Simpson Signature Date 3-30-15

\*The legally authorized representatives must execute petitions on behalf of Corporations, Limited Partnerships, LLC's, LLP's, etc. A person signing the petition on behalf of any Corporation, Limited Partnership, LLC, LLP, etc. must present an affidavit attesting to the approval of the petition by the entity's Board of Directors, President, CEO, or other authorized officer(s).

\*\*This petition must be executed by all record owners of the described property. Petitions will be compared against the records on file with Alamosa and Rio Grande Counties and will be deemed valid only if the signatories exactly match the owners of record, as reflected by the county records. If less than all of the record owners sign this petition, or if someone other than the record owner signs this petition, except as set forth above, the petition will be deemed invalid.

Farm Plan # 200500Petition No 528526400116

**PETITION**  
**TO FORM SPECIAL IMPROVEMENT DISTRICT NO. 2**  
**OF THE RIO GRANDE WATER CONSERVATION DISTRICT**

We the undersigned by our signatures affixed to this petition do hereby affirm and attest that:

1. (We/I) own an interest in real property that includes a well(s) used for commercial or industrial purposes or that is irrigated in whole or in part by a well(s) assigned to the Rio Grande Alluvium Response Area of the Rio Grande Decision Support System, or (we/I) represent owners of real property that includes a well(s) used for commercial or industrial purposes or that is irrigated in whole or in part by a well(s) assigned to the Rio Grande Alluvium Response Area of the Rio Grande Decision Support System and (we/I) have the proper legal authority to sign this Petition on the owner's behalf.
2. (We/I) support the formation of Special Improvement District No. 2 and request that the District Court form the Special Improvement District pursuant to the attached Petition and general description of the conceptual plan of water management to govern the Special Improvement District.
3. By our signature hereon we request that the Rio Grande Water Conservation District petition the District Court to form Special Improvement District No. 2 and include this property within Special Improvement District No. 2.

**Special Improvement District Purpose**

The overall purpose of this Subdistrict is to provide a community-oriented water management alternative to individual augmentation plans or state-imposed regulations limiting the use of wells in Water Division No. 3. That is, to provide a mechanism through which a group of well users in the Rio Grande Alluvium Response Area can work collaboratively to develop and implement a system of self-regulation using economic-based incentives and other management tools that promote responsible ground water use and management and that calculates and mitigates the injury to senior surface water rights that result from ground water use from Subdistrict wells. The operation of the Plan will comply with the requirements of SB 04-222, codified at section 37-92-501(4), C.R.S. The Subdistrict will be financed by reasonable service and user fees, and special assessments on property within the Subdistrict, which will be benefited by the replacement of injurious depletions to senior water rights, as allowed by statute. We understand that these service and user fees and special assessments on taxable property within the Subdistrict will be required in order to generate sufficient funds to carry out the purposes of the Subdistrict. These methods of financing are authorized by the signatures on this petition without further election, pending approval of the Subdistrict Board of Managers.

As a condition of participation, the Subdistrict will require acceptance of these and other non-monetary limitations, including limitations on the diversion and use of groundwater, which may be imposed if the Board of Managers determines such limitations necessary to achieve one or more of the Plan objectives. By signing this petition the undersigned agree to accept these limitations if imposed.

In the event the Subdistrict is unable to achieve one or more of its objectives or comply with other court-imposed or state-imposed requirements, all Landowners may have limitations imposed on the use of their Subdistrict Wells for the diversion of ground water, including complete curtailment of ground water withdrawals, through administrative rules and regulations by the State of Colorado.

Participation in the Subdistrict is strictly voluntary. Once land is petitioned into the Subdistrict and the Subdistrict is duly formed by court order, the land will remain in the Subdistrict for as long as the Subdistrict is in existence, even in the event the land is sold or transferred after Subdistrict formation. The Subdistrict will remain in existence, unless dissolved by appropriate legal action, for so long as the Rio Grande Water Conservation District remains in existence. The conditions described above will run with the ownership of use of the well(s) included on this Petition.

The legal description of the property that is the subject of this petition is described below. Wells within the proposed Subdistrict that are located on or have legal authority to apply groundwater to this property are listed in Table A.

Farm Plan # 200500

Petition No 528526400116

By (our/my) signature hereon, we attest to (our/my) ownership of the wells and described land (or to our/my legal authority to represent an entity that has ownership of the described land), we indicate our understanding of the foregoing intentions and purposes of the Subdistrict, and respectfully request that the same be formed pursuant to applicable statutes by the District Court. The Subdistrict's water management plan will be monitored and updated to respond to changes in climatic or hydrologic conditions or new information from *bona fide* studies or models.

Name(s):

A&M CAPITAL LLC

Signature *Michael Mohally*

Date

3/30/15

Signature \_\_\_\_\_

Signature \_\_\_\_\_

Address 311 W 3RD STREET, CARSON CITY, NV 897030000

Parcel 528526400116: W2SE4 26-38-10 EXC A TR BEG AT SW COR OF SE4 SEC 26 TH E ALONG S LINE OF SEC 514.8' TH N PAR WITH LINE OF SEC 423' TH W PAR WITH S LINE OF SEC 514.8' TO W LINE OF SEC TH S ALONG WLY LINE OF SEC 423' TO POB 5A TNA 75AC as referenced on Book \_\_\_\_\_ Page \_\_\_\_\_ and/or Reception # 355820 (ALAMOSA County) 75 total acres AP

Table A

WDD	Structure Name	Permit	List Any Additional Well Owners
2012512	W2520 WELL NO 06	-	

As the circulator of this petition, I attest that each of the signatories hereon was provided with a copy of the Subdistrict conceptual Plan of Water Management and a copy of the Subdistrict Petition for Establishment describing in greater detail the background and basis for the formation of the Subdistrict and that the signatories on this petition were subscribed before me voluntarily and with knowledge of the purposes for the formation of the Subdistrict.

Printed Name of Circulator	Signature	Date
----------------------------	-----------	------

\*The legally authorized representatives must execute petitions on behalf of Corporations, Limited Partnerships, LLC's, LLP's, etc. A person signing the petition on behalf of any Corporation, Limited Partnership, LLC, LLP, etc. must present an affidavit attesting to the approval of the petition by the entity's Board of Directors, President, CEO, or other authorized officer(s).

\*\*This petition must be executed by all record owners of the described property. Petitions will be compared against the records on file with Alamosa and Rio Grande Counties and will be deemed valid only if the signatories exactly match the owners of record, as reflected by the county records. If less than all of the record owners sign this petition, or if someone other than the record owner signs this petition, except as set forth above, the petition will be deemed invalid.

Farm Plan # 200500Petition No 528526400125

**PETITION**  
**TO FORM SPECIAL IMPROVEMENT DISTRICT NO. 2**  
**OF THE RIO GRANDE WATER CONSERVATION DISTRICT**

We the undersigned by our signatures affixed to this petition do hereby affirm and attest that:

1. (We/I) own an interest in real property that includes a well(s) used for commercial or industrial purposes or that is irrigated in whole or in part by a well(s) assigned to the Rio Grande Alluvium Response Area of the Rio Grande Decision Support System, or (we/I) represent owners of real property that includes a well(s) used for commercial or industrial purposes or that is irrigated in whole or in part by a well(s) assigned to the Rio Grande Alluvium Response Area of the Rio Grande Decision Support System and (we/I) have the proper legal authority to sign this Petition on the owner's behalf.
2. (We/I) support the formation of Special Improvement District No. 2 and request that the District Court form the Special Improvement District pursuant to the attached Petition and general description of the conceptual plan of water management to govern the Special Improvement District.
3. By our signature hereon we request that the Rio Grande Water Conservation District petition the District Court to form Special Improvement District No. 2 and include this property within Special Improvement District No. 2.

**Special Improvement District Purpose**

The overall purpose of this Subdistrict is to provide a community-oriented water management alternative to individual augmentation plans or state-imposed regulations limiting the use of wells in Water Division No. 3. That is, to provide a mechanism through which a group of well users in the Rio Grande Alluvium Response Area can work collaboratively to develop and implement a system of self-regulation using economic-based incentives and other management tools that promote responsible ground water use and management and that calculates and mitigates the injury to senior surface water rights that result from ground water use from Subdistrict wells. The operation of the Plan will comply with the requirements of SB 04-222, codified at section 37-92-501(4), C.R.S. The Subdistrict will be financed by reasonable service and user fees, and special assessments on property within the Subdistrict, which will be benefited by the replacement of injurious depletions to senior water rights, as allowed by statute. We understand that these service and user fees and special assessments on taxable property within the Subdistrict will be required in order to generate sufficient funds to carry out the purposes of the Subdistrict. These methods of financing are authorized by the signatures on this petition without further election, pending approval of the Subdistrict Board of Managers.

As a condition of participation, the Subdistrict will require acceptance of these and other non-monetary limitations, including limitations on the diversion and use of groundwater, which may be imposed if the Board of Managers determines such limitations necessary to achieve one or more of the Plan objectives. By signing this petition the undersigned agree to accept these limitations if imposed.

In the event the Subdistrict is unable to achieve one or more of its objectives or comply with other court-imposed or state-imposed requirements, all Landowners may have limitations imposed on the use of their Subdistrict Wells for the diversion of ground water, including complete curtailment of ground water withdrawals, through administrative rules and regulations by the State of Colorado.

Participation in the Subdistrict is strictly voluntary. Once land is petitioned into the Subdistrict and the Subdistrict is duly formed by court order, the land will remain in the Subdistrict for as long as the Subdistrict is in existence, even in the event the land is sold or transferred after Subdistrict formation. The Subdistrict will remain in existence, unless dissolved by appropriate legal action, for so long as the Rio Grande Water Conservation District remains in existence. The conditions described above will run with the ownership of use of the well(s) included on this Petition.

The legal description of the property that is the subject of this petition is described below. Wells within the proposed Subdistrict that are located on or have legal authority to apply groundwater to this property are listed in Table A.

Farm Plan # 200500

Petition No 528526400125

By (our/my) signature hereon, we attest to (our/my) ownership of the wells and described land (or to our/my legal authority to represent an entity that has ownership of the described land), we indicate our understanding of the foregoing intentions and purposes of the Subdistrict, and respectfully request that the same be formed pursuant to applicable statutes by the District Court. The Subdistrict's water management plan will be monitored and updated to respond to changes in climatic or hydrologic conditions or new information from *bona fide* studies or models.

Name(s): \_\_\_\_\_ Date \_\_\_\_\_  
A&M CAPITAL LLC Signature Michael Mohlly 3/30/15  
 Signature \_\_\_\_\_  
 Signature \_\_\_\_\_

Address 311 W 3RD STREET, CARSON CITY, NV 897030000  
 Parcel 528526400125: A TR IN E2SE4 26-38-10 AS PLATTED ON MUSHROOM FARMDIV OF LAND  
PLAT KNOWN AS TRACT 1 51.53AC CFD REC #355820 03-06-14 as referenced on Book  
 Page \_\_\_\_\_ and/or Reception # 355820. (ALAMOSA County) 51.53 total acres *tip*

**Table A**

WDD	Structure Name	Permit	List Any Additional Well Owners
2005607	81CW137 WELL NO 0ZR	25485-F	
2006295	80CW107 WELL NO 7-25-6A	33583-F	

As the circulator of this petition, I attest that each of the signatories hereon was provided with a copy of the Subdistrict conceptual Plan of Water Management and a copy of the Subdistrict Petition for Establishment describing in greater detail the background and basis for the formation of the Subdistrict and that the signatories on this petition were subscribed before me voluntarily and with knowledge of the purposes for the formation of the Subdistrict.

Printed Name of Circulator \_\_\_\_\_ Signature \_\_\_\_\_ Date \_\_\_\_\_

\*The legally authorized representatives must execute petitions on behalf of Corporations, Limited Partnerships, LLC's, LLP's, etc. A person signing the petition on behalf of any Corporation, Limited Partnership, LLC, LLP, etc. must present an affidavit attesting to the approval of the petition by the entity's Board of Directors, President, CEO, or other authorized officer(s).

\*\*This petition must be executed by all record owners of the described property. Petitions will be compared against the records on file with Alamosa and Rio Grande Counties and will be deemed valid only if the signatories exactly match the owners of record, as reflected by the county records. If less than all of the record owners sign this petition, or if someone other than the record owner signs this petition, except as set forth above, the petition will be deemed invalid.

**PETITION**  
**TO FORM SPECIAL IMPROVEMENT DISTRICT NO. 2**  
**OF THE RIO GRANDE WATER CONSERVATION DISTRICT**

---

We the undersigned by our signatures affixed to this petition do hereby affirm and attest that:

1. (We/I) own an interest in real property that includes a well(s) used for commercial or industrial purposes or that is irrigated in whole or in part by a well(s) assigned to the Rio Grande Alluvium Response Area of the Rio Grande Decision Support System, or (we/I) represent owners of real property that includes a well(s) used for commercial or industrial purposes or that is irrigated in whole or in part by a well(s) assigned to the Rio Grande Alluvium Response Area of the Rio Grande Decision Support System and (we/I) have the proper legal authority to sign this Petition on the owner's behalf.
  2. (We/I) support the formation of Special Improvement District No. 2 and request that the District Court form the Special Improvement District pursuant to the attached Petition and general description of the conceptual plan of water management to govern the Special Improvement District.
  3. By our signature hereon we request that the Rio Grande Water Conservation District petition the District Court to form Special Improvement District No. 2 and include this property within Special Improvement District No. 2.
- 

**Special Improvement District Purpose**

The overall purpose of this Subdistrict is to provide a community-oriented water management alternative to individual augmentation plans or state-imposed regulations limiting the use of wells in Water Division No. 3. That is, to provide a mechanism through which a group of well users in the Rio Grande Alluvium Response Area can work collaboratively to develop and implement a system of self-regulation using economic-based incentives and other management tools that promote responsible ground water use and management and that calculates and mitigates the injury to senior surface water rights that result from ground water use from Subdistrict wells. The operation of the Plan will comply with the requirements of SB 04-222, codified at section 37-92-501(4), C.R.S. The Subdistrict will be financed by reasonable service and user fees, and special assessments on property within the Subdistrict, which will be benefited by the replacement of injurious depletions to senior water rights, as allowed by statute. We understand that these service and user fees and special assessments on taxable property within the Subdistrict will be required in order to generate sufficient funds to carry out the purposes of the Subdistrict. These methods of financing are authorized by the signatures on this petition without further election, pending approval of the Subdistrict Board of Managers.

As a condition of participation, the Subdistrict will require acceptance of these and other non-monetary limitations, including limitations on the diversion and use of groundwater, which may be imposed if the Board of Managers determines such limitations necessary to achieve one or more of the Plan objectives. By signing this petition the undersigned agree to accept these limitations if imposed.

In the event the Subdistrict is unable to achieve one or more of its objectives or comply with other court-imposed or state-imposed requirements, all Landowners may have limitations imposed on the use of their Subdistrict Wells for the diversion of ground water, including complete curtailment of ground water withdrawals, through administrative rules and regulations by the State of Colorado.

Participation in the Subdistrict is strictly voluntary. Once land is petitioned into the Subdistrict and the Subdistrict is duly formed by court order, the land will remain in the Subdistrict for as long as the Subdistrict is in existence, even in the event the land is sold or transferred after Subdistrict formation. The Subdistrict will remain in existence, unless dissolved by appropriate legal action, for so long as the Rio Grande Water Conservation District remains in existence. The conditions described above will run with the ownership of use of the well(s) included on this Petition.


The legal description of the property that is the subject of this petition is described below. Wells within the proposed Subdistrict that are located on or have legal authority to apply groundwater to this property are listed in Table A.

By (our/my) signature hereon, we attest to (our/my) ownership of the wells and described land (or to our/my legal authority to represent an entity that has ownership of the described land), we indicate our understanding of the foregoing intentions and purposes of the Subdistrict, and respectfully request that the same be formed pursuant to applicable statutes by the District Court. The Subdistrict's water management plan will be monitored and updated to respond to changes in climatic or hydrologic conditions or new information from *bona fide* studies or models.

Name(s): \_\_\_\_\_

ZIEGLER GERALD A

Signature \_\_\_\_\_



Date \_\_\_\_\_

3/16/15

Signature \_\_\_\_\_

Signature \_\_\_\_\_

Address 5348 S CNTY ROAD 103; ALAMOSA, CO 811010000

Parcel 528707200243; FR W2 7-38-9 110AC M/L REPLAT OF A & H WRIGHT COUNTY LINE CIRCLE TRACT 4 JWD 319967 12-29-04 JWD REC #319968 12-29-04 as referenced on Book \_\_\_\_\_, Page \_\_\_\_\_ and/or Reception # 338317 (ALAMOSA County) 110 total acres A/P

-----  
**Table A**  
-----

WDID	Structure Name	Permit	List Any Additional Well Owners
2012073	W2216 WELL NO 01	11365-F	

As the circulator of this petition, I attest that each of the signatories hereon was provided with a copy of the Subdistrict conceptual Plan of Water Management and a copy of the Subdistrict Petition for Establishment describing in greater detail the background and basis for the formation of the Subdistrict and that the signatories on this petition were subscribed before me voluntarily and with knowledge of the purposes for the formation of the Subdistrict.

Printed Name of Circulator \_\_\_\_\_

Signature \_\_\_\_\_

Date \_\_\_\_\_

\*The legally authorized representatives must execute petitions on behalf of Corporations, Limited Partnerships, LLC's, LLP's, etc. A person signing the petition on behalf of any Corporation, Limited Partnership, LLC, LLP, etc. must present an affidavit attesting to the approval of the petition by the entity's Board of Directors, President, CEO, or other authorized officer(s).

\*\*This petition must be executed by all record owners of the described property. Petitions will be compared against the records on file with Alamosa and Rio Grande Counties and will be deemed valid only if the signatories exactly match the owners of record, as reflected by the county records. If less than all of the record owners sign this petition, or if someone other than the record owner signs this petition, except as set forth above, the petition will be deemed invalid.

**PETITION**  
**TO FORM SPECIAL IMPROVEMENT DISTRICT NO. 2**  
**OF THE RIO GRANDE WATER CONSERVATION DISTRICT**

---

We the undersigned by our signatures affixed to this petition do hereby affirm and attest that:

1. (We/I) own an interest in real property that includes a well(s) used for commercial or industrial purposes or that is irrigated in whole or in part by a well(s) assigned to the Rio Grande Alluvium Response Area of the Rio Grande Decision Support System, or (we/I) represent owners of real property that includes a well(s) used for commercial or industrial purposes or that is irrigated in whole or in part by a well(s) assigned to the Rio Grande Alluvium Response Area of the Rio Grande Decision Support System and (we/I) have the proper legal authority to sign this Petition on the owner's behalf.
  2. (We/I) support the formation of Special Improvement District No. 2 and request that the District Court form the Special Improvement District pursuant to the attached Petition and general description of the conceptual plan of water management to govern the Special Improvement District.
  3. By our signature hereon we request that the Rio Grande Water Conservation District petition the District Court to form Special Improvement District No. 2 and include this property within Special Improvement District No. 2.
- 

**Special Improvement District Purpose**

The overall purpose of this Subdistrict is to provide a community-oriented water management alternative to individual augmentation plans or state-imposed regulations limiting the use of wells in Water Division No. 3. That is, to provide a mechanism through which a group of well users in the Rio Grande Alluvium Response Area can work collaboratively to develop and implement a system of self-regulation using economic-based incentives and other management tools that promote responsible ground water use and management and that calculates and mitigates the injury to senior surface water rights that result from ground water use from Subdistrict wells. The operation of the Plan will comply with the requirements of SB 04-222, codified at section 37-92-501(4), C.R.S. The Subdistrict will be financed by reasonable service and user fees, and special assessments on property within the Subdistrict, which will be benefited by the replacement of injurious depletions to senior water rights, as allowed by statute. We understand that these service and user fees and special assessments on taxable property within the Subdistrict will be required in order to generate sufficient funds to carry out the purposes of the Subdistrict. These methods of financing are authorized by the signatures on this petition without further election, pending approval of the Subdistrict Board of Managers.

As a condition of participation, the Subdistrict will require acceptance of these and other non-monetary limitations, including limitations on the diversion and use of groundwater, which may be imposed if the Board of Managers determines such limitations necessary to achieve one or more of the Plan objectives. By signing this petition the undersigned agree to accept these limitations if imposed.

In the event the Subdistrict is unable to achieve one or more of its objectives or comply with other court-imposed or state-imposed requirements, all Landowners may have limitations imposed on the use of their Subdistrict Wells for the diversion of ground water, including complete curtailment of ground water withdrawals, through administrative rules and regulations by the State of Colorado.

Participation in the Subdistrict is strictly voluntary. Once land is petitioned into the Subdistrict and the Subdistrict is duly formed by court order, the land will remain in the Subdistrict for as long as the Subdistrict is in existence, even in the event the land is sold or transferred after Subdistrict formation. The Subdistrict will remain in existence, unless dissolved by appropriate legal action, for so long as the Rio Grande Water Conservation District remains in existence. The conditions described above will run with the ownership of use of the well(s) included on this Petition.

The legal description of the property that is the subject of this petition is described below. Wells within the proposed Subdistrict that are located on or have legal authority to apply groundwater to this property are listed in Table A.



By (our/my) signature hereon, we attest to (our/my) ownership of the wells and described land (or to our/my legal authority to represent an entity that has ownership of the described land), we indicate our understanding of the foregoing intentions and purposes of the Subdistrict, and respectfully request that the same be formed pursuant to applicable statutes by the District Court. The Subdistrict's water management plan will be monitored and updated to respond to changes in climatic or hydrologic conditions or new information from *bona fide* studies or models.

Name(s): \_\_\_\_\_ Date \_\_\_\_\_  
WRIGHT VIRGINIA C Signature Dusany E Wright, PREP 1/21/15  
 Signature \_\_\_\_\_  
 Signature \_\_\_\_\_

Address 1200 CHEROKEE ST UNIT #403; DENVER, CO 802040000

Parcel 528717000240: SW4 17-38-9 320AC M/L EXC ALL M/RTS NW4 17-38-9 EXC 3/4 M/RTS  
WD REC #321117 02-11-05 as referenced on Book \_\_\_\_\_ Page \_\_\_\_\_ and/or Reception  
# 321117 (ALAMOSA County) 320 total acres AIP

Table A

WDID	Structure Name	Permit	List Any Additional Well Owners
2010505	W1312 WELL NO 03	4412-F	_____
2010506	W1312 WELL NO 03-D	-	_____
2014246	PERMIT 4412-FR	4412-FR	_____
2014340	PERMIT 22628-F	22628-F	_____

As the circulator of this petition, I attest that each of the signatories hereon was provided with a copy of the Subdistrict conceptual Plan of Water Management and a copy of the Subdistrict Petition for Establishment describing in greater detail the background and basis for the formation of the Subdistrict and that the signatories on this petition were subscribed before me voluntarily and with knowledge of the purposes for the formation of the Subdistrict.

Printed Name of Circulator \_\_\_\_\_ Signature \_\_\_\_\_ Date \_\_\_\_\_

\*The legally authorized representatives must execute petitions on behalf of Corporations, Limited Partnerships, LLC's, LLP's, etc. A person signing the petition on behalf of any Corporation, Limited Partnership, LLC, LLP, etc. must present an affidavit attesting to the approval of the petition by the entity's Board of Directors, President, CEO, or other authorized officer(s).

\*\*This petition must be executed by all record owners of the described property. Petitions will be compared against the records on file with Alamosa and Rio Grande Counties and will be deemed valid only if the signatories exactly match the owners of record, as reflected by the county records. If less than all of the record owners sign this petition, or if someone other than the record owner signs this petition, except as set forth above, the petition will be deemed invalid.

**PETITION**  
**TO FORM SPECIAL IMPROVEMENT DISTRICT NO. 2**  
**OF THE RIO GRANDE WATER CONSERVATION DISTRICT**

---

We the undersigned by our signatures affixed to this petition do hereby affirm and attest that:

1. (We/I) own an interest in real property that includes a well(s) used for commercial or industrial purposes or that is irrigated in whole or in part by a well(s) assigned to the Rio Grande Alluvium Response Area of the Rio Grande Decision Support System, or (we/I) represent owners of real property that includes a well(s) used for commercial or industrial purposes or that is irrigated in whole or in part by a well(s) assigned to the Rio Grande Alluvium Response Area of the Rio Grande Decision Support System and (we/I) have the proper legal authority to sign this Petition on the owner's behalf.
  2. (We/I) support the formation of Special Improvement District No. 2 and request that the District Court form the Special Improvement District pursuant to the attached Petition and general description of the conceptual plan of water management to govern the Special Improvement District.
  3. By our signature hereon we request that the Rio Grande Water Conservation District petition the District Court to form Special Improvement District No. 2 and include this property within Special Improvement District No. 2.
- 

**Special Improvement District Purpose**

The overall purpose of this Subdistrict is to provide a community-oriented water management alternative to individual augmentation plans or state-imposed regulations limiting the use of wells in Water Division No. 3. That is, to provide a mechanism through which a group of well users in the Rio Grande Alluvium Response Area can work collaboratively to develop and implement a system of self-regulation using economic-based incentives and other management tools that promote responsible ground water use and management and that calculates and mitigates the injury to senior surface water rights that result from ground water use from Subdistrict wells. The operation of the Plan will comply with the requirements of SB 04-222, codified at section 37-92-501(4), C.R.S. The Subdistrict will be financed by reasonable service and user fees, and special assessments on property within the Subdistrict, which will be benefited by the replacement of injurious depletions to senior water rights, as allowed by statute. We understand that these service and user fees and special assessments on taxable property within the Subdistrict will be required in order to generate sufficient funds to carry out the purposes of the Subdistrict. These methods of financing are authorized by the signatures on this petition without further election, pending approval of the Subdistrict Board of Managers.

As a condition of participation, the Subdistrict will require acceptance of these and other non-monetary limitations, including limitations on the diversion and use of groundwater, which may be imposed if the Board of Managers determines such limitations necessary to achieve one or more of the Plan objectives. By signing this petition the undersigned agree to accept these limitations if imposed.

In the event the Subdistrict is unable to achieve one or more of its objectives or comply with other court-imposed or state-imposed requirements, all Landowners may have limitations imposed on the use of their Subdistrict Wells for the diversion of ground water, including complete curtailment of ground water withdrawals, through administrative rules and regulations by the State of Colorado.

Participation in the Subdistrict is strictly voluntary. Once land is petitioned into the Subdistrict and the Subdistrict is duly formed by court order, the land will remain in the Subdistrict for as long as the Subdistrict is in existence, even in the event the land is sold or transferred after Subdistrict formation. The Subdistrict will remain in existence, unless dissolved by appropriate legal action, for so long as the Rio Grande Water Conservation District remains in existence. The conditions described above will run with the ownership of use of the well(s) included on this Petition.

The legal description of the property that is the subject of this petition is described below. Wells within the proposed Subdistrict that are located on or have legal authority to apply groundwater to this property are listed in Table A.

Farm Plan # 200270

Petition No 528717100273

By (our/my) signature hereon, we attest to (our/my) ownership of the wells and described land (or to our/my legal authority to represent an entity that has ownership of the described land), we indicate our understanding of the foregoing intentions and purposes of the Subdistrict, and respectfully request that the same be formed pursuant to applicable statutes by the District Court. The Subdistrict's water management plan will be monitored and updated to respond to changes in climatic or hydrologic conditions or new information from *bona fide* studies or models.

Name(s): \_\_\_\_\_

ZIEGLER GERALD

Signature \_\_\_\_\_



Date \_\_\_\_\_

3/16/15

Signature \_\_\_\_\_

Signature \_\_\_\_\_

Address 5348 S CNTY ROAD 103; ALAMOSA, CO 811010000

Parcel 528717100273: NE4 17-38-9 160AC M/L WD REC #345039 03-15-11 as referenced on Book \_\_\_\_\_, Page \_\_\_\_\_ and/or Reception # 345039. (ALAMOSA County) 160 total acres AP

Table A

WDID	Structure Name	Permit	List Any Additional Well Owners
2005615	79CW021 WELL NO 01R	20874-S	_____
2005616	79CW021 WELL NO 01RR	24007-F	_____

As the circulator of this petition, I attest that each of the signatories hereon was provided with a copy of the Subdistrict conceptual Plan of Water Management and a copy of the Subdistrict Petition for Establishment describing in greater detail the background and basis for the formation of the Subdistrict and that the signatories on this petition were subscribed before me voluntarily and with knowledge of the purposes for the formation of the Subdistrict.

Printed Name of Circulator \_\_\_\_\_

Signature \_\_\_\_\_

Date \_\_\_\_\_

\*The legally authorized representatives must execute petitions on behalf of Corporations, Limited Partnerships, LLC's, LLP's, etc. A person signing the petition on behalf of any Corporation, Limited Partnership, LLC, LLP, etc. must present an affidavit attesting to the approval of the petition by the entity's Board of Directors, President, CEO, or other authorized officer(s).

\*\*This petition must be executed by all record owners of the described property. Petitions will be compared against the records on file with Alamosa and Rio Grande Counties and will be deemed valid only if the signatories exactly match the owners of record, as reflected by the county records. If less than all of the record owners sign this petition, or if someone other than the record owner signs this petition, except as set forth above, the petition will be deemed invalid.

**PETITION**  
**TO FORM SPECIAL IMPROVEMENT DISTRICT NO. 2**  
**OF THE RIO GRANDE WATER CONSERVATION DISTRICT**

---

We the undersigned by our signatures affixed to this petition do hereby affirm and attest that:

1. (We/I) own an interest in real property that includes a well(s) used for commercial or industrial purposes or that is irrigated in whole or in part by a well(s) assigned to the Rio Grande Alluvium Response Area of the Rio Grande Decision Support System, or (we/I) represent owners of real property that includes a well(s) used for commercial or industrial purposes or that is irrigated in whole or in part by a well(s) assigned to the Rio Grande Alluvium Response Area of the Rio Grande Decision Support System and (we/I) have the proper legal authority to sign this Petition on the owner's behalf.
  2. (We/I) support the formation of Special Improvement District No. 2 and request that the District Court form the Special Improvement District pursuant to the attached Petition and general description of the conceptual plan of water management to govern the Special Improvement District.
  3. By our signature hereon we request that the Rio Grande Water Conservation District petition the District Court to form Special Improvement District No. 2 and include this property within Special Improvement District No. 2.
- 

**Special Improvement District Purpose**

The overall purpose of this Subdistrict is to provide a community-oriented water management alternative to individual augmentation plans or state-imposed regulations limiting the use of wells in Water Division No. 3. That is, to provide a mechanism through which a group of well users in the Rio Grande Alluvium Response Area can work collaboratively to develop and implement a system of self-regulation using economic-based incentives and other management tools that promote responsible ground water use and management and that calculates and mitigates the injury to senior surface water rights that result from ground water use from Subdistrict wells. The operation of the Plan will comply with the requirements of SB 04-222, codified at section 37-92-501(4), C.R.S. The Subdistrict will be financed by reasonable service and user fees, and special assessments on property within the Subdistrict, which will be benefited by the replacement of injurious depletions to senior water rights, as allowed by statute. We understand that these service and user fees and special assessments on taxable property within the Subdistrict will be required in order to generate sufficient funds to carry out the purposes of the Subdistrict. These methods of financing are authorized by the signatures on this petition without further election, pending approval of the Subdistrict Board of Managers.


As a condition of participation, the Subdistrict will require acceptance of these and other non-monetary limitations, including limitations on the diversion and use of groundwater, which may be imposed if the Board of Managers determines such limitations necessary to achieve one or more of the Plan objectives. By signing this petition the undersigned agree to accept these limitations if imposed.

In the event the Subdistrict is unable to achieve one or more of its objectives or comply with other court-imposed or state-imposed requirements, all Landowners may have limitations imposed on the use of their Subdistrict Wells for the diversion of ground water, including complete curtailment of ground water withdrawals, through administrative rules and regulations by the State of Colorado.

Participation in the Subdistrict is strictly voluntary. Once land is petitioned into the Subdistrict and the Subdistrict is duly formed by court order, the land will remain in the Subdistrict for as long as the Subdistrict is in existence, even in the event the land is sold or transferred after Subdistrict formation. The Subdistrict will remain in existence, unless dissolved by appropriate legal action, for so long as the Rio Grande Water Conservation District remains in existence. The conditions described above will run with the ownership of use of the well(s) included on this Petition.

The legal description of the property that is the subject of this petition is described below. Wells within the proposed Subdistrict that are located on or have legal authority to apply groundwater to this property are listed in Table A.

By (our/my) signature hereon, we attest to (our/my) ownership of the wells and described land (or to our/my legal authority to represent an entity that has ownership of the described land), we indicate our understanding of the foregoing intentions and purposes of the Subdistrict, and respectfully request that the same be formed pursuant to applicable statutes by the District Court. The Subdistrict's water management plan will be monitored and updated to respond to changes in climatic or hydrologic conditions or new information from *bona fide* studies or models.

Name(s): SOUTH WIND DAIRY LTD CO Signature  Date 2/12/15  
Signature \_\_\_\_\_  
Signature \_\_\_\_\_

Address 65 E OTTAWA RD; HAGERMAN, NM 882320000

Parcel 528717400274: SE4 17-38-9 160AC M/L WD REC #343715 10-13-10 as referenced on Book \_\_\_\_\_, Page \_\_\_\_\_ and/or Reception # 343715 . (ALAMOSA County) 160 total acres A/P

Table A

WDID	Structure Name	Permit	List Any Additional Well Owners
2008010	79CW029 WELL NO 02R	20874-RR	_____
2014104	PERMIT 36757-F-	36757-F	_____

As the circulator of this petition, I attest that each of the signatories hereon was provided with a copy of the Subdistrict conceptual Plan of Water Management and a copy of the Subdistrict Petition for Establishment describing in greater detail the background and basis for the formation of the Subdistrict and that the signatories on this petition were subscribed before me voluntarily and with knowledge of the purposes for the formation of the Subdistrict.

Printed Name of Circulator \_\_\_\_\_ Signature \_\_\_\_\_ Date \_\_\_\_\_

\*The legally authorized representatives must execute petitions on behalf of Corporations, Limited Partnerships, LLC's, LLP's, etc. A person signing the petition on behalf of any Corporation, Limited Partnership, LLC, LLP, etc. must present an affidavit attesting to the approval of the petition by the entity's Board of Directors, President, CEO, or other authorized officer(s).

\*\*This petition must be executed by all record owners of the described property. Petitions will be compared against the records on file with Alamosa and Rio Grande Counties and will be deemed valid only if the signatories exactly match the owners of record, as reflected by the county records. If less than all of the record owners sign this petition, or if someone other than the record owner signs this petition, except as set forth above, the petition will be deemed invalid.

**PETITION**  
**TO FORM SPECIAL IMPROVEMENT DISTRICT NO. 2**  
**OF THE RIO GRANDE WATER CONSERVATION DISTRICT**

---

We the undersigned by our signatures affixed to this petition do hereby affirm and attest that:

1. (We/I) own an interest in real property that includes a well(s) used for commercial or industrial purposes or that is irrigated in whole or in part by a well(s) assigned to the Rio Grande Alluvium Response Area of the Rio Grande Decision Support System, or (we/I) represent owners of real property that includes a well(s) used for commercial or industrial purposes or that is irrigated in whole or in part by a well(s) assigned to the Rio Grande Alluvium Response Area of the Rio Grande Decision Support System and (we/I) have the proper legal authority to sign this Petition on the owner's behalf.
  2. (We/I) support the formation of Special Improvement District No. 2 and request that the District Court form the Special Improvement District pursuant to the attached Petition and general description of the conceptual plan of water management to govern the Special Improvement District.
  3. By our signature hereon we request that the Rio Grande Water Conservation District petition the District Court to form Special Improvement District No. 2 and include this property within Special Improvement District No. 2.
- 

**Special Improvement District Purpose**

The overall purpose of this Subdistrict is to provide a community-oriented water management alternative to individual augmentation plans or state-imposed regulations limiting the use of wells in Water Division No. 3. That is, to provide a mechanism through which a group of well users in the Rio Grande Alluvium Response Area can work collaboratively to develop and implement a system of self-regulation using economic-based incentives and other management tools that promote responsible ground water use and management and that calculates and mitigates the injury to senior surface water rights that result from ground water use from Subdistrict wells. The operation of the Plan will comply with the requirements of SB 04-222, codified at section 37-92-501(4), C.R.S. The Subdistrict will be financed by reasonable service and user fees, and special assessments on property within the Subdistrict, which will be benefited by the replacement of injurious depletions to senior water rights, as allowed by statute. We understand that these service and user fees and special assessments on taxable property within the Subdistrict will be required in order to generate sufficient funds to carry out the purposes of the Subdistrict. These methods of financing are authorized by the signatures on this petition without further election, pending approval of the Subdistrict Board of Managers.

As a condition of participation, the Subdistrict will require acceptance of these and other non-monetary limitations, including limitations on the diversion and use of groundwater, which may be imposed if the Board of Managers determines such limitations necessary to achieve one or more of the Plan objectives. By signing this petition the undersigned agree to accept these limitations if imposed.

In the event the Subdistrict is unable to achieve one or more of its objectives or comply with other court-imposed or state-imposed requirements, all Landowners may have limitations imposed on the use of their Subdistrict Wells for the diversion of ground water, including complete curtailment of ground water withdrawals, through administrative rules and regulations by the State of Colorado.

Participation in the Subdistrict is strictly voluntary. Once land is petitioned into the Subdistrict and the Subdistrict is duly formed by court order, the land will remain in the Subdistrict for as long as the Subdistrict is in existence, even in the event the land is sold or transferred after Subdistrict formation. The Subdistrict will remain in existence, unless dissolved by appropriate legal action, for so long as the Rio Grande Water Conservation District remains in existence. The conditions described above will run with the ownership of use of the well(s) included on this Petition.

The legal description of the property that is the subject of this petition is described below. Wells within the proposed Subdistrict that are located on or have legal authority to apply groundwater to this property are listed in Table A.

Farm Plan # 200720

Petition No 528718100180

By (our/my) signature hereon, we attest to (our/my) ownership of the wells and described land (or to our/my legal authority to represent an entity that has ownership of the described land), we indicate our understanding of the foregoing intentions and purposes of the Subdistrict, and respectfully request that the same be formed pursuant to applicable statutes by the District Court. The Subdistrict's water management plan will be monitored and updated to respond to changes in climatic or hydrologic conditions or new information from *bona fide* studies or models.

Name(s): \_\_\_\_\_

Date \_\_\_\_\_

SEGER CAROLYN JO

Signature \_\_\_\_\_

*Seget Carolyn JO* 2-14-15

Signature \_\_\_\_\_

Signature \_\_\_\_\_

Address 2600 N RD 1 E; MONTE VISTA, CO 811440000

Parcel 528718100180: FR N2 & NE4NE4 18-38-9 KNOWN AS TR FR 1A SEGER DIV OF LAND #2 OF TR 1 SEGER DIV OF LAND EXC BEG AT PT ON SE COR TH N 0 DEG 56.7' E 2278.64' TH N 67 DEG 55.0' W 1053.0' TH ELY ALONG ARC CREATED FROM as referenced on Book 535, Page 308 and/or Reception # 276106 . (ALAMOSA County) 261.63 total acres AP

Table A

WDID	Structure Name	Permit	List Any Additional Well Owners
2006550	W2289 WELL NO 02	15184-F	_____
2009407	W0636 WELL NO 01	14239-F	_____
2013700	95CW001 WELL NO 02A	38406-F	_____

As the circulator of this petition, I attest that each of the signatories hereon was provided with a copy of the Subdistrict conceptual Plan of Water Management and a copy of the Subdistrict Petition for Establishment describing in greater detail the background and basis for the formation of the Subdistrict and that the signatories on this petition were subscribed before me voluntarily and with knowledge of the purposes for the formation of the Subdistrict.

Printed Name of Circulator \_\_\_\_\_

Signature \_\_\_\_\_

Date \_\_\_\_\_

\*The legally authorized representatives must execute petitions on behalf of Corporations, Limited Partnerships, LLC's, LLP's, etc. A person signing the petition on behalf of any Corporation, Limited Partnership, LLC, LLP, etc. must present an affidavit attesting to the approval of the petition by the entity's Board of Directors, President, CEO, or other authorized officer(s).

\*\*This petition must be executed by all record owners of the described property. Petitions will be compared against the records on file with Alamosa and Rio Grande Counties and will be deemed valid only if the signatories exactly match the owners of record, as reflected by the county records. If less than all of the record owners sign this petition, or if someone other than the record owner signs this petition, except as set forth above, the petition will be deemed invalid.

**PETITION**  
**TO FORM SPECIAL IMPROVEMENT DISTRICT NO. 2**  
**OF THE RIO GRANDE WATER CONSERVATION DISTRICT**

---

We the undersigned by our signatures affixed to this petition do hereby affirm and attest that:

1. (We/I) own an interest in real property that includes a well(s) used for commercial or industrial purposes or that is irrigated in whole or in part by a well(s) assigned to the Rio Grande Alluvium Response Area of the Rio Grande Decision Support System, or (we/I) represent owners of real property that includes a well(s) used for commercial or industrial purposes or that is irrigated in whole or in part by a well(s) assigned to the Rio Grande Alluvium Response Area of the Rio Grande Decision Support System and (we/I) have the proper legal authority to sign this Petition on the owner's behalf.
  2. (We/I) support the formation of Special Improvement District No. 2 and request that the District Court form the Special Improvement District pursuant to the attached Petition and general description of the conceptual plan of water management to govern the Special Improvement District.
  3. By our signature hereon we request that the Rio Grande Water Conservation District petition the District Court to form Special Improvement District No. 2 and include this property within Special Improvement District No. 2.
- 

**Special Improvement District Purpose**

The overall purpose of this Subdistrict is to provide a community-oriented water management alternative to individual augmentation plans or state-imposed regulations limiting the use of wells in Water Division No. 3. That is, to provide a mechanism through which a group of well users in the Rio Grande Alluvium Response Area can work collaboratively to develop and implement a system of self-regulation using economic-based incentives and other management tools that promote responsible ground water use and management and that calculates and mitigates the injury to senior surface water rights that result from ground water use from Subdistrict wells. The operation of the Plan will comply with the requirements of SB 04-222, codified at section 37-92-501(4), C.R.S. The Subdistrict will be financed by reasonable service and user fees, and special assessments on property within the Subdistrict, which will be benefited by the replacement of injurious depletions to senior water rights, as allowed by statute. We understand that these service and user fees and special assessments on taxable property within the Subdistrict will be required in order to generate sufficient funds to carry out the purposes of the Subdistrict. These methods of financing are authorized by the signatures on this petition without further election, pending approval of the Subdistrict Board of Managers.

As a condition of participation, the Subdistrict will require acceptance of these and other non-monetary limitations, including limitations on the diversion and use of groundwater, which may be imposed if the Board of Managers determines such limitations necessary to achieve one or more of the Plan objectives. By signing this petition the undersigned agree to accept these limitations if imposed.

In the event the Subdistrict is unable to achieve one or more of its objectives or comply with other court-imposed or state-imposed requirements, all Landowners may have limitations imposed on the use of their Subdistrict Wells for the diversion of ground water, including complete curtailment of ground water withdrawals, through administrative rules and regulations by the State of Colorado.

Participation in the Subdistrict is strictly voluntary. Once land is petitioned into the Subdistrict and the Subdistrict is duly formed by court order, the land will remain in the Subdistrict for as long as the Subdistrict is in existence, even in the event the land is sold or transferred after Subdistrict formation. The Subdistrict will remain in existence, unless dissolved by appropriate legal action, for so long as the Rio Grande Water Conservation District remains in existence. The conditions described above will run with the ownership of use of the well(s) included on this Petition.

The legal description of the property that is the subject of this petition is described below. Wells within the proposed Subdistrict that are located on or have legal authority to apply groundwater to this property are listed in Table A.



By (our/my) signature hereon, we attest to (our/my) ownership of the wells and described land (or to our/my legal authority to represent an entity that has ownership of the described land), we indicate our understanding of the foregoing intentions and purposes of the Subdistrict, and respectfully request that the same be formed pursuant to applicable statutes by the District Court. The Subdistrict's water management plan will be monitored and updated to respond to changes in climatic or hydrologic conditions or new information from *bona fide* studies or models.

Name(s): \_\_\_\_\_

PADGETT PATRICIA M

Signature \_\_\_\_\_

*Patricia M Padgett*

Date \_\_\_\_\_

2-19-15

Signature \_\_\_\_\_

Signature \_\_\_\_\_

Address 160 MORRIS LAKE DR; HAWTHORNE, FL 326400000

Parcel 528718400122: A TR OF LAND IN SE4 18-38-9 BEG SE COR SEC 18 TH N 1DEG1' E 28' TO POB TH N 1DEG 1' E 2250' TH N 68DEG 1' W 1301' TH S 88DEG 11' W 605.7' TH N 88DEG43' W 197'TH S 1DEG 11' W 14.8' TH N 69DEG 6' W 654.7' TH S 8DEG 3' E 197.7' TH S 1DEG 14' as referenced on Book \_\_\_\_\_, Page \_\_\_\_\_ and/or Reception # 344452 . (ALAMOSA County) 130.24 total acres

*LP*

**Table A**

WDID	Structure Name	Permit	List Any Additional Well Owners
2012182	W2289 WELL NO 03	5554-F	

As the circulator of this petition, I attest that each of the signatories hereon was provided with a copy of the Subdistrict conceptual Plan of Water Management and a copy of the Subdistrict Petition for Establishment describing in greater detail the background and basis for the formation of the Subdistrict and that the signatories on this petition were subscribed before me voluntarily and with knowledge of the purposes for the formation of the Subdistrict.

Printed Name of Circulator \_\_\_\_\_

Signature \_\_\_\_\_

Date \_\_\_\_\_

\*The legally authorized representatives must execute petitions on behalf of Corporations, Limited Partnerships, LLC's, LLP's, etc. A person signing the petition on behalf of any Corporation, Limited Partnership, LLC, LLP, etc. must present an affidavit attesting to the approval of the petition by the entity's Board of Directors, President, CEO, or other authorized officer(s).

\*\*This petition must be executed by all record owners of the described property. Petitions will be compared against the records on file with Alamosa and Rio Grande Counties and will be deemed valid only if the signatories exactly match the owners of record, as reflected by the county records. If less than all of the record owners sign this petition, or if someone other than the record owner signs this petition, except as set forth above, the petition will be deemed invalid.

**PETITION**  
**TO FORM SPECIAL IMPROVEMENT DISTRICT NO. 2**  
**OF THE RIO GRANDE WATER CONSERVATION DISTRICT**

---

We the undersigned by our signatures affixed to this petition do hereby affirm and attest that:

1. (We/I) own an interest in real property that includes a well(s) used for commercial or industrial purposes or that is irrigated in whole or in part by a well(s) assigned to the Rio Grande Alluvium Response Area of the Rio Grande Decision Support System, or (we/I) represent owners of real property that includes a well(s) used for commercial or industrial purposes or that is irrigated in whole or in part by a well(s) assigned to the Rio Grande Alluvium Response Area of the Rio Grande Decision Support System and (we/I) have the proper legal authority to sign this Petition on the owner's behalf.
  2. (We/I) support the formation of Special Improvement District No. 2 and request that the District Court form the Special Improvement District pursuant to the attached Petition and general description of the conceptual plan of water management to govern the Special Improvement District.
  3. By our signature hereon we request that the Rio Grande Water Conservation District petition the District Court to form Special Improvement District No. 2 and include this property within Special Improvement District No. 2.
- 

**Special Improvement District Purpose**

The overall purpose of this Subdistrict is to provide a community-oriented water management alternative to individual augmentation plans or state-imposed regulations limiting the use of wells in Water Division No. 3. That is, to provide a mechanism through which a group of well users in the Rio Grande Alluvium Response Area can work collaboratively to develop and implement a system of self-regulation using economic-based incentives and other management tools that promote responsible ground water use and management and that calculates and mitigates the injury to senior surface water rights that result from ground water use from Subdistrict wells. The operation of the Plan will comply with the requirements of SB 04-222, codified at section 37-92-501(4), C.R.S. The Subdistrict will be financed by reasonable service and user fees, and special assessments on property within the Subdistrict, which will be benefited by the replacement of injurious depletions to senior water rights, as allowed by statute. We understand that these service and user fees and special assessments on taxable property within the Subdistrict will be required in order to generate sufficient funds to carry out the purposes of the Subdistrict. These methods of financing are authorized by the signatures on this petition without further election, pending approval of the Subdistrict Board of Managers.

As a condition of participation, the Subdistrict will require acceptance of these and other non-monetary limitations, including limitations on the diversion and use of groundwater, which may be imposed if the Board of Managers determines such limitations necessary to achieve one or more of the Plan objectives. By signing this petition the undersigned agree to accept these limitations if imposed.

In the event the Subdistrict is unable to achieve one or more of its objectives or comply with other court-imposed or state-imposed requirements, all Landowners may have limitations imposed on the use of their Subdistrict Wells for the diversion of ground water, including complete curtailment of ground water withdrawals, through administrative rules and regulations by the State of Colorado.


Participation in the Subdistrict is strictly voluntary. Once land is petitioned into the Subdistrict and the Subdistrict is duly formed by court order, the land will remain in the Subdistrict for as long as the Subdistrict is in existence, even in the event the land is sold or transferred after Subdistrict formation. The Subdistrict will remain in existence, unless dissolved by appropriate legal action, for so long as the Rio Grande Water Conservation District remains in existence. The conditions described above will run with the ownership of use of the well(s) included on this Petition.

The legal description of the property that is the subject of this petition is described below. Wells within the proposed Subdistrict that are located on or have legal authority to apply groundwater to this property are listed in Table A.

By (our/my) signature hereon, we attest to (our/my) ownership of the wells and described land (or to our/my legal authority to represent an entity that has ownership of the described land), we indicate our understanding of the foregoing intentions and purposes of the Subdistrict, and respectfully request that the same be formed pursuant to applicable statutes by the District Court. The Subdistrict's water management plan will be monitored and updated to respond to changes in climatic or hydrologic conditions or new information from *bona fide* studies or models.

Name(s): \_\_\_\_\_


MALOUFF BRYAN &

Signature 

Date

1/12/15

MALOUFF BRENDA ANN

Signature 

1/12/15

Signature \_\_\_\_\_

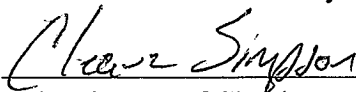
Address 6349 COUNTY RD 106.65 SOUTH; ALAMOSA, CO 811010000

Parcel 528718400148: FR S OF RR S2 18-38-9 & FR S OF RR N2 19-38-9 EXC A TR IN SW4 18 & NW4 19 BEG AT A PT IN CENTER OF CO LINE RD ON ALAMOSA RIO GRANDE CO LINE WHENCE NW COR SEC 18 BEARS N 0DEG 02'45" W 3459.17' TH S 62DEG 03'45" E ALONG EXISTING FENCE LINE ON S SIDE OF as referenced on Book \_\_\_\_\_, Page \_\_\_\_\_ and/or Reception # 285274 . (ALAMOSA County) 634.6 total acres AP


**Table A**

WDID	Structure Name	Permit	List Any Additional Well Owners
2012179	W2288 WELL NO 01	10273-F	

As the circulator of this petition, I attest that each of the signatories hereon was provided with a copy of the Subdistrict conceptual Plan of Water Management and a copy of the Subdistrict Petition for Establishment describing in greater detail the background and basis for the formation of the Subdistrict and that the signatories on this petition were subscribed before me voluntarily and with knowledge of the purposes for the formation of the Subdistrict.



Printed Name of Circulator



Signature

1-13-2015

Date

\*The legally authorized representatives must execute petitions on behalf of Corporations, Limited Partnerships, LLC's, LLP's, etc. A person signing the petition on behalf of any Corporation, Limited Partnership, LLC, LLP, etc. must present an affidavit attesting to the approval of the petition by the entity's Board of Directors, President, CEO, or other authorized officer(s).

\*\*This petition must be executed by all record owners of the described property. Petitions will be compared against the records on file with Alamosa and Rio Grande Counties and will be deemed valid only if the signatories exactly match the owners of record, as reflected by the county records. If less than all of the record owners sign this petition, or if someone other than the record owner signs this petition, except as set forth above, the petition will be deemed invalid.

**PETITION**  
**TO FORM SPECIAL IMPROVEMENT DISTRICT NO. 2**  
**OF THE RIO GRANDE WATER CONSERVATION DISTRICT**

---

We the undersigned by our signatures affixed to this petition do hereby affirm and attest that:

1. (We/I) own an interest in real property that includes a well(s) used for commercial or industrial purposes or that is irrigated in whole or in part by a well(s) assigned to the Rio Grande Alluvium Response Area of the Rio Grande Decision Support System, or (we/I) represent owners of real property that includes a well(s) used for commercial or industrial purposes or that is irrigated in whole or in part by a well(s) assigned to the Rio Grande Alluvium Response Area of the Rio Grande Decision Support System and (we/I) have the proper legal authority to sign this Petition on the owner's behalf.
  2. (We/I) support the formation of Special Improvement District No. 2 and request that the District Court form the Special Improvement District pursuant to the attached Petition and general description of the conceptual plan of water management to govern the Special Improvement District.
  3. By our signature hereon we request that the Rio Grande Water Conservation District petition the District Court to form Special Improvement District No. 2 and include this property within Special Improvement District No. 2.
- 

**Special Improvement District Purpose**

The overall purpose of this Subdistrict is to provide a community-oriented water management alternative to individual augmentation plans or state-imposed regulations limiting the use of wells in Water Division No. 3. That is, to provide a mechanism through which a group of well users in the Rio Grande Alluvium Response Area can work collaboratively to develop and implement a system of self-regulation using economic-based incentives and other management tools that promote responsible ground water use and management and that calculates and mitigates the injury to senior surface water rights that result from ground water use from Subdistrict wells. The operation of the Plan will comply with the requirements of SB 04-222, codified at section 37-92-501(4), C.R.S. The Subdistrict will be financed by reasonable service and user fees, and special assessments on property within the Subdistrict, which will be benefited by the replacement of injurious depletions to senior water rights, as allowed by statute. We understand that these service and user fees and special assessments on taxable property within the Subdistrict will be required in order to generate sufficient funds to carry out the purposes of the Subdistrict. These methods of financing are authorized by the signatures on this petition without further election, pending approval of the Subdistrict Board of Managers.

As a condition of participation, the Subdistrict will require acceptance of these and other non-monetary limitations, including limitations on the diversion and use of groundwater, which may be imposed if the Board of Managers determines such limitations necessary to achieve one or more of the Plan objectives. By signing this petition the undersigned agree to accept these limitations if imposed.

In the event the Subdistrict is unable to achieve one or more of its objectives or comply with other court-imposed or state-imposed requirements, all Landowners may have limitations imposed on the use of their Subdistrict Wells for the diversion of ground water, including complete curtailment of ground water withdrawals, through administrative rules and regulations by the State of Colorado.

Participation in the Subdistrict is strictly voluntary. Once land is petitioned into the Subdistrict and the Subdistrict is duly formed by court order, the land will remain in the Subdistrict for as long as the Subdistrict is in existence, even in the event the land is sold or transferred after Subdistrict formation. The Subdistrict will remain in existence, unless dissolved by appropriate legal action, for so long as the Rio Grande Water Conservation District remains in existence. The conditions described above will run with the ownership of use of the well(s) included on this Petition.

The legal description of the property that is the subject of this petition is described below. Wells within the proposed Subdistrict that are located on or have legal authority to apply groundwater to this property are listed in Table A.

Farm Plan # 200290

Petition No 528733100236

By (our/my) signature hereon, we attest to (our/my) ownership of the wells and described land (or to our/my legal authority to represent an entity that has ownership of the described land), we indicate our understanding of the foregoing intentions and purposes of the Subdistrict, and respectfully request that the same be formed pursuant to applicable statutes by the District Court. The Subdistrict's water management plan will be monitored and updated to respond to changes in climatic or hydrologic conditions or new information from *bona fide* studies or models.

Name(s): \_\_\_\_\_ Date \_\_\_\_\_  
ZIEGLER FAMILY TRUST Signature Harold Ziegler 3/16/15  
UNDER THE ZIEGLER LIVING TRUST Signature \_\_\_\_\_  
Signature \_\_\_\_\_

Address 5095 RD 103 SOUTH; ALAMOSA, CO 811010000

Parcel 528733100236: FR NE4 33-38-9 35.014AC M/L DESC AS BEG AT NE COR OF THE NE4 SEC 33 TH W ALONG THE N LINE OF SAID SEC 33 1235' TH S PAR WITH E LINE SAID SEC 33 1235' TH E PAR WITH N LINE SAID SEC as referenced on Book \_\_\_\_\_, Page \_\_\_\_\_ and/or Reception # 320753 . (ALAMOSA County) 35.01 total acres A/P

Table A

WDID	Structure Name	Permit	List Any Additional Well Owners
2005566	82CW124 WELL NO 01AA	24946-F	
2013772	98CW001 WELL NO 1A	48170-FR	

As the circulator of this petition, I attest that each of the signatories hereon was provided with a copy of the Subdistrict conceptual Plan of Water Management and a copy of the Subdistrict Petition for Establishment describing in greater detail the background and basis for the formation of the Subdistrict and that the signatories on this petition were subscribed before me voluntarily and with knowledge of the purposes for the formation of the Subdistrict.

9

Printed Name of Circulator \_\_\_\_\_ Signature \_\_\_\_\_ Date \_\_\_\_\_

\*The legally authorized representatives must execute petitions on behalf of Corporations, Limited Partnerships, LLC's, LLP's, etc. A person signing the petition on behalf of any Corporation, Limited Partnership, LLC, LLP, etc. must present an affidavit attesting to the approval of the petition by the entity's Board of Directors, President, CEO, or other authorized officer(s).

\*\*This petition must be executed by all record owners of the described property. Petitions will be compared against the records on file with Alamosa and Rio Grande Counties and will be deemed valid only if the signatories exactly match the owners of record, as reflected by the county records. If less than all of the record owners sign this petition, or if someone other than the record owner signs this petition, except as set forth above, the petition will be deemed invalid.

**PETITION**  
**TO FORM SPECIAL IMPROVEMENT DISTRICT NO. 2**  
**OF THE RIO GRANDE WATER CONSERVATION DISTRICT**

---

We the undersigned by our signatures affixed to this petition do hereby affirm and attest that:

1. (We/I) own an interest in real property that includes a well(s) used for commercial or industrial purposes or that is irrigated in whole or in part by a well(s) assigned to the Rio Grande Alluvium Response Area of the Rio Grande Decision Support System, or (we/I) represent owners of real property that includes a well(s) used for commercial or industrial purposes or that is irrigated in whole or in part by a well(s) assigned to the Rio Grande Alluvium Response Area of the Rio Grande Decision Support System and (we/I) have the proper legal authority to sign this Petition on the owner's behalf.
  2. (We/I) support the formation of Special Improvement District No. 2 and request that the District Court form the Special Improvement District pursuant to the attached Petition and general description of the conceptual plan of water management to govern the Special Improvement District.
  3. By our signature hereon we request that the Rio Grande Water Conservation District petition the District Court to form Special Improvement District No. 2 and include this property within Special Improvement District No. 2.
- 

**Special Improvement District Purpose**

The overall purpose of this Subdistrict is to provide a community-oriented water management alternative to individual augmentation plans or state-imposed regulations limiting the use of wells in Water Division No. 3. That is, to provide a mechanism through which a group of well users in the Rio Grande Alluvium Response Area can work collaboratively to develop and implement a system of self-regulation using economic-based incentives and other management tools that promote responsible ground water use and management and that calculates and mitigates the injury to senior surface water rights that result from ground water use from Subdistrict wells. The operation of the Plan will comply with the requirements of SB 04-222, codified at section 37-92-501(4), C.R.S. The Subdistrict will be financed by reasonable service and user fees, and special assessments on property within the Subdistrict, which will be benefited by the replacement of injurious depletions to senior water rights, as allowed by statute. We understand that these service and user fees and special assessments on taxable property within the Subdistrict will be required in order to generate sufficient funds to carry out the purposes of the Subdistrict. These methods of financing are authorized by the signatures on this petition without further election, pending approval of the Subdistrict Board of Managers.

As a condition of participation, the Subdistrict will require acceptance of these and other non-monetary limitations, including limitations on the diversion and use of groundwater, which may be imposed if the Board of Managers determines such limitations necessary to achieve one or more of the Plan objectives. By signing this petition the undersigned agree to accept these limitations if imposed.

In the event the Subdistrict is unable to achieve one or more of its objectives or comply with other court-imposed or state-imposed requirements, all Landowners may have limitations imposed on the use of their Subdistrict Wells for the diversion of ground water, including complete curtailment of ground water withdrawals, through administrative rules and regulations by the State of Colorado.

Participation in the Subdistrict is strictly voluntary. Once land is petitioned into the Subdistrict and the Subdistrict is duly formed by court order, the land will remain in the Subdistrict for as long as the Subdistrict is in existence, even in the event the land is sold or transferred after Subdistrict formation. The Subdistrict will remain in existence, unless dissolved by appropriate legal action, for so long as the Rio Grande Water Conservation District remains in existence. The conditions described above will run with the ownership of use of the well(s) included on this Petition.

The legal description of the property that is the subject of this petition is described below. Wells within the proposed Subdistrict that are located on or have legal authority to apply groundwater to this property are listed in Table A.

Farm Plan # 200290

Petition No 528733100237

By (our/my) signature hereon, we attest to (our/my) ownership of the wells and described land (or to our/my legal authority to represent an entity that has ownership of the described land), we indicate our understanding of the foregoing intentions and purposes of the Subdistrict, and respectfully request that the same be formed pursuant to applicable statutes by the District Court. The Subdistrict's water management plan will be monitored and updated to respond to changes in climatic or hydrologic conditions or new information from *bona fide* studies or models.

Name(s): \_\_\_\_\_ Date \_\_\_\_\_

ZIEGLER FAMILY TRUST Signature Harold Ziegler 3 3 15

UNDER THE ZIEGLER LIVING TRUST Signature \_\_\_\_\_

Signature \_\_\_\_\_

Address 5095 RD 103 SOUTH; ALAMOSA, CO 811010000

Parcel 528733100237: NE4 33-38-9 EXC FOR TR 118.986AC M/L DESC AS BEG AT NE COR OF THE NE4 SEC 33 TH W ALONG THE N LINE OF SAID SEC 33 1235' TH S PAR WITH E LINE SAID SEC 33 1235' TH E PAR WITH N LINE SAID SEC as referenced on Book \_\_\_\_\_, Page \_\_\_\_\_ and/or Reception # 315720 . (ALAMOSA County) 118.98 total acres A/p

Table A

WDID	Structure Name	Permit	List Any Additional Well Owners
2005564	W0044 WELL NO 01	1360-R	_____
2005565	82CW124 WELL NO 01A	24775-FR	_____
2013773	98CW001 WELL NO 1AA	48171-FR	_____

As the circulator of this petition, I attest that each of the signatories hereon was provided with a copy of the Subdistrict conceptual Plan of Water Management and a copy of the Subdistrict Petition for Establishment describing in greater detail the background and basis for the formation of the Subdistrict and that the signatories on this petition were subscribed before me voluntarily and with knowledge of the purposes for the formation of the Subdistrict.

\_\_\_\_\_  
 Printed Name of Circulator Signature Date

\*The legally authorized representatives must execute petitions on behalf of Corporations, Limited Partnerships, LLC's, LLP's, etc. A person signing the petition on behalf of any Corporation, Limited Partnership, LLC, LLP, etc. must present an affidavit attesting to the approval of the petition by the entity's Board of Directors, President, CEO, or other authorized officer(s).

\*\*This petition must be executed by all record owners of the described property. Petitions will be compared against the records on file with Alamosa and Rio Grande Counties and will be deemed valid only if the signatories exactly match the owners of record, as reflected by the county records. If less than all of the record owners sign this petition, or if someone other than the record owner signs this petition, except as set forth above, the petition will be deemed invalid.

**PETITION**  
**TO FORM SPECIAL IMPROVEMENT DISTRICT NO. 2**  
**OF THE RIO GRANDE WATER CONSERVATION DISTRICT**

We the undersigned by our signatures affixed to this petition do hereby affirm and attest that:

1. (We/I) own an interest in real property that includes a well(s) used for commercial or industrial purposes or that is irrigated in whole or in part by a well(s) assigned to the Rio Grande Alluvium Response Area of the Rio Grande Decision Support System, or (we/I) represent owners of real property that includes a well(s) used for commercial or industrial purposes or that is irrigated in whole or in part by a well(s) assigned to the Rio Grande Alluvium Response Area of the Rio Grande Decision Support System and (we/I) have the proper legal authority to sign this Petition on the owner's behalf.
2. (We/I) support the formation of Special Improvement District No. 2 and request that the District Court form the Special Improvement District pursuant to the attached Petition and general description of the conceptual plan of water management to govern the Special Improvement District.
3. By our signature hereon we request that the Rio Grande Water Conservation District petition the District Court to form Special Improvement District No. 2 and include this property within Special Improvement District No. 2.

**Special Improvement District Purpose**

The overall purpose of this Subdistrict is to provide a community-oriented water management alternative to individual augmentation plans or state-imposed regulations limiting the use of wells in Water Division No. 3. That is, to provide a mechanism through which a group of well users in the Rio Grande Alluvium Response Area can work collaboratively to develop and implement a system of self-regulation using economic-based incentives and other management tools that promote responsible ground water use and management and that calculates and mitigates the injury to senior surface water rights that result from ground water use from Subdistrict wells. The operation of the Plan will comply with the requirements of SB 04-222, codified at section 37-92-501(4), C.R.S. The Subdistrict will be financed by reasonable service and user fees, and special assessments on property within the Subdistrict, which will be benefited by the replacement of injurious depletions to senior water rights, as allowed by statute. We understand that these service and user fees and special assessments on taxable property within the Subdistrict will be required in order to generate sufficient funds to carry out the purposes of the Subdistrict. These methods of financing are authorized by the signatures on this petition without further election, pending approval of the Subdistrict Board of Managers.

As a condition of participation, the Subdistrict will require acceptance of these and other non-monetary limitations, including limitations on the diversion and use of groundwater, which may be imposed if the Board of Managers determines such limitations necessary to achieve one or more of the Plan objectives. By signing this petition the undersigned agree to accept these limitations if imposed.

In the event the Subdistrict is unable to achieve one or more of its objectives or comply with other court-imposed or state-imposed requirements, all Landowners may have limitations imposed on the use of their Subdistrict Wells for the diversion of ground water, including complete curtailment of ground water withdrawals, through administrative rules and regulations by the State of Colorado.

Participation in the Subdistrict is strictly voluntary. Once land is petitioned into the Subdistrict and the Subdistrict is duly formed by court order, the land will remain in the Subdistrict for as long as the Subdistrict is in existence, even in the event the land is sold or transferred after Subdistrict formation. The Subdistrict will remain in existence, unless dissolved by appropriate legal action, for so long as the Rio Grande Water Conservation District remains in existence. The conditions described above will run with the ownership of use of the well(s) included on this Petition.

The legal description of the property that is the subject of this petition is described below. Wells within the proposed Subdistrict that are located on or have legal authority to apply groundwater to this property are listed in Table A.



Farm Plan # 200910

Petition No 528735400013

By (our/my) signature hereon, we attest to (our/my) ownership of the wells and described land (or to our/my legal authority to represent an entity that has ownership of the described land), we indicate our understanding of the foregoing intentions and purposes of the Subdistrict, and respectfully request that the same be formed pursuant to applicable statutes by the District Court. The Subdistrict's water management plan will be monitored and updated to respond to changes in climatic or hydrologic conditions or new information from *bona fide* studies or models.

Name(s):	Signature	Date
<u>KING WILLIAM T</u>	<u>William T. King</u>	<u>3/31/2015</u>
<u>KING LORRAINE G VIGIL</u>	<u>Lorraine G. Vigil King</u>	<u>3/31/2015</u>
	Signature _____	_____

Address 3784 SOUTH POPLAR ST; DENVER, CO 802370000

Parcel 528735400013: FR 20-38-9 35.05AC M/L TRACT 2 RIO GRANDE COMMODITIES  
SURVEY JWD REC #298548 8-4-00 as referenced on Book \_\_\_\_\_, Page \_\_\_\_\_ and/or Reception  
# 298548 . (ALAMOSA County) 35.05 total acres up

**Table A**

WDID	Structure Name	Permit	List Any Additional Well Owners
2012590	W2551 WELL NO IRR 06	12850-RR	_____
2012591	W2551 WELL NO IRR 07	12849-R	_____

As the circulator of this petition, I attest that each of the signatories hereon was provided with a copy of the Subdistrict conceptual Plan of Water Management and a copy of the Subdistrict Petition for Establishment describing in greater detail the background and basis for the formation of the Subdistrict and that the signatories on this petition were subscribed before me voluntarily and with knowledge of the purposes for the formation of the Subdistrict.

Printed Name of Circulator	Signature	Date
----------------------------	-----------	------

\*The legally authorized representatives must execute petitions on behalf of Corporations, Limited Partnerships, LLC's, LLP's, etc. A person signing the petition on behalf of any Corporation, Limited Partnership, LLC, LLP, etc. must present an affidavit attesting to the approval of the petition by the entity's Board of Directors, President, CEO, or other authorized officer(s).

\*\*This petition must be executed by all record owners of the described property. Petitions will be compared against the records on file with Alamosa and Rio Grande Counties and will be deemed valid only if the signatories exactly match the owners of record, as reflected by the county records. If less than all of the record owners sign this petition, or if someone other than the record owner signs this petition, except as set forth above, the petition will be deemed invalid.

**PETITION**  
**TO FORM SPECIAL IMPROVEMENT DISTRICT NO. 2**  
**OF THE RIO GRANDE WATER CONSERVATION DISTRICT**

---

We the undersigned by our signatures affixed to this petition do hereby affirm and attest that:

1. (We/I) own an interest in real property that includes a well(s) used for commercial or industrial purposes or that is irrigated in whole or in part by a well(s) assigned to the Rio Grande Alluvium Response Area of the Rio Grande Decision Support System, or (we/I) represent owners of real property that includes a well(s) used for commercial or industrial purposes or that is irrigated in whole or in part by a well(s) assigned to the Rio Grande Alluvium Response Area of the Rio Grande Decision Support System and (we/I) have the proper legal authority to sign this Petition on the owner's behalf.
  2. (We/I) support the formation of Special Improvement District No. 2 and request that the District Court form the Special Improvement District pursuant to the attached Petition and general description of the conceptual plan of water management to govern the Special Improvement District.
  3. By our signature hereon we request that the Rio Grande Water Conservation District petition the District Court to form Special Improvement District No. 2 and include this property within Special Improvement District No. 2.
- 

**Special Improvement District Purpose**

The overall purpose of this Subdistrict is to provide a community-oriented water management alternative to individual augmentation plans or state-imposed regulations limiting the use of wells in Water Division No. 3. That is, to provide a mechanism through which a group of well users in the Rio Grande Alluvium Response Area can work collaboratively to develop and implement a system of self-regulation using economic-based incentives and other management tools that promote responsible ground water use and management and that calculates and mitigates the injury to senior surface water rights that result from ground water use from Subdistrict wells. The operation of the Plan will comply with the requirements of SB 04-222, codified at section 37-92-501(4), C.R.S. The Subdistrict will be financed by reasonable service and user fees, and special assessments on property within the Subdistrict, which will be benefited by the replacement of injurious depletions to senior water rights, as allowed by statute. We understand that these service and user fees and special assessments on taxable property within the Subdistrict will be required in order to generate sufficient funds to carry out the purposes of the Subdistrict. These methods of financing are authorized by the signatures on this petition without further election, pending approval of the Subdistrict Board of Managers.

As a condition of participation, the Subdistrict will require acceptance of these and other non-monetary limitations, including limitations on the diversion and use of groundwater, which may be imposed if the Board of Managers determines such limitations necessary to achieve one or more of the Plan objectives. By signing this petition the undersigned agree to accept these limitations if imposed.

In the event the Subdistrict is unable to achieve one or more of its objectives or comply with other court-imposed or state-imposed requirements, all Landowners may have limitations imposed on the use of their Subdistrict Wells for the diversion of ground water, including complete curtailment of ground water withdrawals, through administrative rules and regulations by the State of Colorado.

Participation in the Subdistrict is strictly voluntary. Once land is petitioned into the Subdistrict and the Subdistrict is duly formed by court order, the land will remain in the Subdistrict for as long as the Subdistrict is in existence, even in the event the land is sold or transferred after Subdistrict formation. The Subdistrict will remain in existence, unless dissolved by appropriate legal action, for so long as the Rio Grande Water Conservation District remains in existence. The conditions described above will run with the ownership of use of the well(s) included on this Petition.

The legal description of the property that is the subject of this petition is described below. Wells within the proposed Subdistrict that are located on or have legal authority to apply groundwater to this property are listed in Table A.

Farm Plan # 200910

Petition No 528735400014

By (our/my) signature hereon, we attest to (our/my) ownership of the wells and described land (or to our/my legal authority to represent an entity that has ownership of the described land), we indicate our understanding of the foregoing intentions and purposes of the Subdistrict, and respectfully request that the same be formed pursuant to applicable statutes by the District Court. The Subdistrict's water management plan will be monitored and updated to respond to changes in climatic or hydrologic conditions or new information from *bona fide* studies or models.

Name(s):	_____	Date
<u>KING WILLIAM T &amp;</u>	Signature <u>William T. King</u>	<u>3/31/2015</u>
<u>VIGIL-KING LORRAINE G</u>	Signature <u>Lorraine B Vigil King</u>	<u>3/31/2015</u>
	Signature _____	_____

Address 3784 S POPLAR ST; DENVER, CO 802370000

Parcel 528735400014: FR 20-38-9 35.06AC M/L TRACT 3 RIO GRANDE COMMODITIES SURVEY  
WD REC #352367 04-02-13 OCD REC #354794 11-15-13 as referenced on Book \_\_\_\_\_, Page \_\_\_\_\_  
and/or Reception # 354794. (ALAMOSA County) 35.06 total acres AJP

**Table A**

WDID	Structure Name	Permit	List Any Additional Well Owners
2012590	W2551 WELL NO IRR 06	12850-RR	_____
2012591	W2551 WELL NO IRR 07	12849-R	_____

As the circulator of this petition, I attest that each of the signatories hereon was provided with a copy of the Subdistrict conceptual Plan of Water Management and a copy of the Subdistrict Petition for Establishment describing in greater detail the background and basis for the formation of the Subdistrict and that the signatories on this petition were subscribed before me voluntarily and with knowledge of the purposes for the formation of the Subdistrict.

Printed Name of Circulator	Signature	Date
----------------------------	-----------	------

\*The legally authorized representatives must execute petitions on behalf of Corporations, Limited Partnerships, LLC's, LLP's, etc. A person signing the petition on behalf of any Corporation, Limited Partnership, LLC, LLP, etc. must present an affidavit attesting to the approval of the petition by the entity's Board of Directors, President, CEO, or other authorized officer(s).

\*\*This petition must be executed by all record owners of the described property. Petitions will be compared against the records on file with Alamosa and Rio Grande Counties and will be deemed valid only if the signatories exactly match the owners of record, as reflected by the county records. If less than all of the record owners sign this petition, or if someone other than the record owner signs this petition, except as set forth above, the petition will be deemed invalid.

**PETITION**  
**TO FORM SPECIAL IMPROVEMENT DISTRICT NO. 2**  
**OF THE RIO GRANDE WATER CONSERVATION DISTRICT**

---

We the undersigned by our signatures affixed to this petition do hereby affirm and attest that:

1. (We/I) own an interest in real property that includes a well(s) used for commercial or industrial purposes or that is irrigated in whole or in part by a well(s) assigned to the Rio Grande Alluvium Response Area of the Rio Grande Decision Support System, or (we/I) represent owners of real property that includes a well(s) used for commercial or industrial purposes or that is irrigated in whole or in part by a well(s) assigned to the Rio Grande Alluvium Response Area of the Rio Grande Decision Support System and (we/I) have the proper legal authority to sign this Petition on the owner's behalf.
  2. (We/I) support the formation of Special Improvement District No. 2 and request that the District Court form the Special Improvement District pursuant to the attached Petition and general description of the conceptual plan of water management to govern the Special Improvement District.
  3. By our signature hereon we request that the Rio Grande Water Conservation District petition the District Court to form Special Improvement District No. 2 and include this property within Special Improvement District No. 2.
- 

**Special Improvement District Purpose**

The overall purpose of this Subdistrict is to provide a community-oriented water management alternative to individual augmentation plans or state-imposed regulations limiting the use of wells in Water Division No. 3. That is, to provide a mechanism through which a group of well users in the Rio Grande Alluvium Response Area can work collaboratively to develop and implement a system of self-regulation using economic-based incentives and other management tools that promote responsible ground water use and management and that calculates and mitigates the injury to senior surface water rights that result from ground water use from Subdistrict wells. The operation of the Plan will comply with the requirements of SB 04-222, codified at section 37-92-501(4), C.R.S. The Subdistrict will be financed by reasonable service and user fees, and special assessments on property within the Subdistrict, which will be benefited by the replacement of injurious depletions to senior water rights, as allowed by statute. We understand that these service and user fees and special assessments on taxable property within the Subdistrict will be required in order to generate sufficient funds to carry out the purposes of the Subdistrict. These methods of financing are authorized by the signatures on this petition without further election, pending approval of the Subdistrict Board of Managers.

As a condition of participation, the Subdistrict will require acceptance of these and other non-monetary limitations, including limitations on the diversion and use of groundwater, which may be imposed if the Board of Managers determines such limitations necessary to achieve one or more of the Plan objectives. By signing this petition the undersigned agree to accept these limitations if imposed.

In the event the Subdistrict is unable to achieve one or more of its objectives or comply with other court-imposed or state-imposed requirements, all Landowners may have limitations imposed on the use of their Subdistrict Wells for the diversion of ground water, including complete curtailment of ground water withdrawals, through administrative rules and regulations by the State of Colorado.

Participation in the Subdistrict is strictly voluntary. Once land is petitioned into the Subdistrict and the Subdistrict is duly formed by court order, the land will remain in the Subdistrict for as long as the Subdistrict is in existence, even in the event the land is sold or transferred after Subdistrict formation. The Subdistrict will remain in existence, unless dissolved by appropriate legal action, for so long as the Rio Grande Water Conservation District remains in existence. The conditions described above will run with the ownership of use of the well(s) included on this Petition.

The legal description of the property that is the subject of this petition is described below. Wells within the proposed Subdistrict that are located on or have legal authority to apply groundwater to this property are listed in Table A.

Farm Plan # 200270


Petition No 528735400032

By (our/my) signature hereon, we attest to (our/my) ownership of the wells and described land (or to our/my legal authority to represent an entity that has ownership of the described land), we indicate our understanding of the foregoing intentions and purposes of the Subdistrict, and respectfully request that the same be formed pursuant to applicable statutes by the District Court. The Subdistrict's water management plan will be monitored and updated to respond to changes in climatic or hydrologic conditions or new information from *bona fide* studies or models.

Name(s): \_\_\_\_\_

ZIEGLER GERALD A

Signature \_\_\_\_\_



Date \_\_\_\_\_

3/3/15

Signature \_\_\_\_\_

Signature \_\_\_\_\_

Address 5348 S CNTY ROAD 103; ALAMOSA, CO 811010000

Parcel 528735400032: FR W2 7-38-9 7.18AC M/L REPLAT OF A & H WRIGHT COUNTY LINE CIRCLE TRACT 3 JWD REC #319968 12-29-04 BSD REC #338317 04-21-09 as referenced on Book \_\_\_\_\_, Page \_\_\_\_\_ and/or Reception # 338317 (ALAMOSA County) 7.18 total acres UP

Table A

WDID	Structure Name	Permit	List Any Additional Well Owners
2008138	81CW024 WELL NO 02	-	

As the circulator of this petition, I attest that each of the signatories hereon was provided with a copy of the Subdistrict conceptual Plan of Water Management and a copy of the Subdistrict Petition for Establishment describing in greater detail the background and basis for the formation of the Subdistrict and that the signatories on this petition were subscribed before me voluntarily and with knowledge of the purposes for the formation of the Subdistrict.

Printed Name of Circulator \_\_\_\_\_

Signature \_\_\_\_\_

Date \_\_\_\_\_

\*The legally authorized representatives must execute petitions on behalf of Corporations, Limited Partnerships, LLC's, LLP's, etc. A person signing the petition on behalf of any Corporation, Limited Partnership, LLC, LLP, etc. must present an affidavit attesting to the approval of the petition by the entity's Board of Directors, President, CEO, or other authorized officer(s).

\*\*This petition must be executed by all record owners of the described property. Petitions will be compared against the records on file with Alamosa and Rio Grande Counties and will be deemed valid only if the signatories exactly match the owners of record, as reflected by the county records. If less than all of the record owners sign this petition, or if someone other than the record owner signs this petition, except as set forth above, the petition will be deemed invalid.

**PETITION**  
**TO FORM SPECIAL IMPROVEMENT DISTRICT NO. 2**  
**OF THE RIO GRANDE WATER CONSERVATION DISTRICT**

---

We the undersigned by our signatures affixed to this petition do hereby affirm and attest that:

1. (We/I) own an interest in real property that includes a well(s) used for commercial or industrial purposes or that is irrigated in whole or in part by a well(s) assigned to the Rio Grande Alluvium Response Area of the Rio Grande Decision Support System, or (we/I) represent owners of real property that includes a well(s) used for commercial or industrial purposes or that is irrigated in whole or in part by a well(s) assigned to the Rio Grande Alluvium Response Area of the Rio Grande Decision Support System and (we/I) have the proper legal authority to sign this Petition on the owner's behalf.
  2. (We/I) support the formation of Special Improvement District No. 2 and request that the District Court form the Special Improvement District pursuant to the attached Petition and general description of the conceptual plan of water management to govern the Special Improvement District.
  3. By our signature hereon we request that the Rio Grande Water Conservation District petition the District Court to form Special Improvement District No. 2 and include this property within Special Improvement District No. 2.
- 

**Special Improvement District Purpose**

The overall purpose of this Subdistrict is to provide a community-oriented water management alternative to individual augmentation plans or state-imposed regulations limiting the use of wells in Water Division No. 3. That is, to provide a mechanism through which a group of well users in the Rio Grande Alluvium Response Area can work collaboratively to develop and implement a system of self-regulation using economic-based incentives and other management tools that promote responsible ground water use and management and that calculates and mitigates the injury to senior surface water rights that result from ground water use from Subdistrict wells. The operation of the Plan will comply with the requirements of SB 04-222, codified at section 37-92-501(4), C.R.S. The Subdistrict will be financed by reasonable service and user fees, and special assessments on property within the Subdistrict, which will be benefited by the replacement of injurious depletions to senior water rights, as allowed by statute. We understand that these service and user fees and special assessments on taxable property within the Subdistrict will be required in order to generate sufficient funds to carry out the purposes of the Subdistrict. These methods of financing are authorized by the signatures on this petition without further election, pending approval of the Subdistrict Board of Managers.

As a condition of participation, the Subdistrict will require acceptance of these and other non-monetary limitations, including limitations on the diversion and use of groundwater, which may be imposed if the Board of Managers determines such limitations necessary to achieve one or more of the Plan objectives. By signing this petition the undersigned agree to accept these limitations if imposed.

In the event the Subdistrict is unable to achieve one or more of its objectives or comply with other court-imposed or state-imposed requirements, all Landowners may have limitations imposed on the use of their Subdistrict Wells for the diversion of ground water, including complete curtailment of ground water withdrawals, through administrative rules and regulations by the State of Colorado.

Participation in the Subdistrict is strictly voluntary. Once land is petitioned into the Subdistrict and the Subdistrict is duly formed by court order, the land will remain in the Subdistrict for as long as the Subdistrict is in existence, even in the event the land is sold or transferred after Subdistrict formation. The Subdistrict will remain in existence, unless dissolved by appropriate legal action, for so long as the Rio Grande Water Conservation District remains in existence. The conditions described above will run with the ownership of use of the well(s) included on this Petition.

The legal description of the property that is the subject of this petition is described below. Wells within the proposed Subdistrict that are located on or have legal authority to apply groundwater to this property are listed in Table A.

Farm Plan # 200910

Petition No 528735400034

By (our/my) signature hereon, we attest to (our/my) ownership of the wells and described land (or to our/my legal authority to represent an entity that has ownership of the described land), we indicate our understanding of the foregoing intentions and purposes of the Subdistrict, and respectfully request that the same be formed pursuant to applicable statutes by the District Court. The Subdistrict's water management plan will be monitored and updated to respond to changes in climatic or hydrologic conditions or new information from *bona fide* studies or models.

Name(s):	Signature	Date
<u>KING WILLIAM T &amp;</u>	<u>William J. King</u>	<u>3/31/2015</u>
<u>KING LORRAINE G VIGIL</u>	<u>Lorraine G. Vigil King</u>	<u>3/31/2015</u>
	Signature _____	_____

Address 3784 SOUTH POPLAR STREET; DENVER, CO 802370000

Parcel 528735400034: RIO GRANDE COMMODITIES SURVE 98.44AC M/L TRACT 1 20-38-9 JWD REC #310149 01-27-03 as referenced on Book \_\_\_\_\_, Page \_\_\_\_\_ and/or Reception # 310149. (ALAMOSA County) 99.84 total acres JP

**Table A**

WDID	Structure Name	Permit	List Any Additional Well Owners
2012590	W2551 WELL NO IRR 06	12850-RR	_____
2012591	W2551 WELL NO IRR 07	12849-R	_____

As the circulator of this petition, I attest that each of the signatories hereon was provided with a copy of the Subdistrict conceptual Plan of Water Management and a copy of the Subdistrict Petition for Establishment describing in greater detail the background and basis for the formation of the Subdistrict and that the signatories on this petition were subscribed before me voluntarily and with knowledge of the purposes for the formation of the Subdistrict.

Printed Name of Circulator	Signature	Date
----------------------------	-----------	------

\*The legally authorized representatives must execute petitions on behalf of Corporations, Limited Partnerships, LLC's, LLP's, etc. A person signing the petition on behalf of any Corporation, Limited Partnership, LLC, LLP, etc. must present an affidavit attesting to the approval of the petition by the entity's Board of Directors, President, CEO, or other authorized officer(s).

\*\*This petition must be executed by all record owners of the described property. Petitions will be compared against the records on file with Alamosa and Rio Grande Counties and will be deemed valid only if the signatories exactly match the owners of record, as reflected by the county records. If less than all of the record owners sign this petition, or if someone other than the record owner signs this petition, except as set forth above, the petition will be deemed invalid.

**PETITION**  
**TO FORM SPECIAL IMPROVEMENT DISTRICT NO. 2**  
**OF THE RIO GRANDE WATER CONSERVATION DISTRICT**

---

We the undersigned by our signatures affixed to this petition do hereby affirm and attest that:

1. (We/I) own an interest in real property that includes a well(s) used for commercial or industrial purposes or that is irrigated in whole or in part by a well(s) assigned to the Rio Grande Alluvium Response Area of the Rio Grande Decision Support System, or (we/I) represent owners of real property that includes a well(s) used for commercial or industrial purposes or that is irrigated in whole or in part by a well(s) assigned to the Rio Grande Alluvium Response Area of the Rio Grande Decision Support System and (we/I) have the proper legal authority to sign this Petition on the owner's behalf.
  2. (We/I) support the formation of Special Improvement District No. 2 and request that the District Court form the Special Improvement District pursuant to the attached Petition and general description of the conceptual plan of water management to govern the Special Improvement District.
  3. By our signature hereon we request that the Rio Grande Water Conservation District petition the District Court to form Special Improvement District No. 2 and include this property within Special Improvement District No. 2.
- 

**Special Improvement District Purpose**

The overall purpose of this Subdistrict is to provide a community-oriented water management alternative to individual augmentation plans or state-imposed regulations limiting the use of wells in Water Division No. 3. That is, to provide a mechanism through which a group of well users in the Rio Grande Alluvium Response Area can work collaboratively to develop and implement a system of self-regulation using economic-based incentives and other management tools that promote responsible ground water use and management and that calculates and mitigates the injury to senior surface water rights that result from ground water use from Subdistrict wells. The operation of the Plan will comply with the requirements of SB 04-222, codified at section 37-92-501(4), C.R.S. The Subdistrict will be financed by reasonable service and user fees, and special assessments on property within the Subdistrict, which will be benefited by the replacement of injurious depletions to senior water rights, as allowed by statute. We understand that these service and user fees and special assessments on taxable property within the Subdistrict will be required in order to generate sufficient funds to carry out the purposes of the Subdistrict. These methods of financing are authorized by the signatures on this petition without further election, pending approval of the Subdistrict Board of Managers.

As a condition of participation, the Subdistrict will require acceptance of these and other non-monetary limitations, including limitations on the diversion and use of groundwater, which may be imposed if the Board of Managers determines such limitations necessary to achieve one or more of the Plan objectives. By signing this petition the undersigned agree to accept these limitations if imposed.

In the event the Subdistrict is unable to achieve one or more of its objectives or comply with other court-imposed or state-imposed requirements, all Landowners may have limitations imposed on the use of their Subdistrict Wells for the diversion of ground water, including complete curtailment of ground water withdrawals, through administrative rules and regulations by the State of Colorado.

Participation in the Subdistrict is strictly voluntary. Once land is petitioned into the Subdistrict and the Subdistrict is duly formed by court order, the land will remain in the Subdistrict for as long as the Subdistrict is in existence, even in the event the land is sold or transferred after Subdistrict formation. The Subdistrict will remain in existence, unless dissolved by appropriate legal action, for so long as the Rio Grande Water Conservation District remains in existence. The conditions described above will run with the ownership of use of the well(s) included on this Petition.

The legal description of the property that is the subject of this petition is described below. Wells within the proposed Subdistrict that are located on or have legal authority to apply groundwater to this property are listed in Table A.



By (our/my) signature hereon, we attest to (our/my) ownership of the wells and described land (or to our/my legal authority to represent an entity that has ownership of the described land), we indicate our understanding of the foregoing intentions and purposes of the Subdistrict, and respectfully request that the same be formed pursuant to applicable statutes by the District Court. The Subdistrict's water management plan will be monitored and updated to respond to changes in climatic or hydrologic conditions or new information from *bona fide* studies or models.

Name(s): \_\_\_\_\_ Date \_\_\_\_\_  
BURNS WILLIAM A & PAMELA E Signature William A Burns 3-6-15  
 Signature Pamela E. Burns 3-6-15  
 Signature \_\_\_\_\_

Address 6251 RD 105 S; ALAMOSA, CO 811010000

Parcel 541102100008: NE4 2-37-9 160A SE4 2-37-9 160A JB&S D B 461 P 240 4-19-93 as referenced on Book 461 Page 240 and/or Reception # 263379 . (ALAMOSA County) 320 total acres AIP

Table A

WDID	Structure Name	Permit	List Any Additional Well Owners
2010367	W1235 WELL NO 02	12897-R	

As the circulator of this petition, I attest that each of the signatories hereon was provided with a copy of the Subdistrict conceptual Plan of Water Management and a copy of the Subdistrict Petition for Establishment describing in greater detail the background and basis for the formation of the Subdistrict and that the signatories on this petition were subscribed before me voluntarily and with knowledge of the purposes for the formation of the Subdistrict.

\_\_\_\_\_  
 Printed Name of Circulator Signature Date

\*The legally authorized representatives must execute petitions on behalf of Corporations, Limited Partnerships, LLC's, LLP's, etc. A person signing the petition on behalf of any Corporation, Limited Partnership, LLC, LLP, etc. must present an affidavit attesting to the approval of the petition by the entity's Board of Directors, President, CEO, or other authorized officer(s).

\*\*This petition must be executed by all record owners of the described property. Petitions will be compared against the records on file with Alamosa and Rio Grande Counties and will be deemed valid only if the signatories exactly match the owners of record, as reflected by the county records. If less than all of the record owners sign this petition, or if someone other than the record owner signs this petition, except as set forth above, the petition will be deemed invalid.